
















Legend

-  Proposed Recreational Parking
-  Tidal Areas
-  Beach Access
-  Fishing
-  Kayaking
-  Viewpoint
-  Existing Shotgun Cove Road
-  Proposed Shotgun Cove Road Extension Mile 2.0 to 4.5
-  Proposed Access Roads
-  Proposed Public Land
-  Fish Habitat
-  Streams
-  Wetlands
-  US Forest Service
-  Chugach Alaska Corporation

