# Appendix F:
# Roadway Plan & Profile
# and Cross Sections

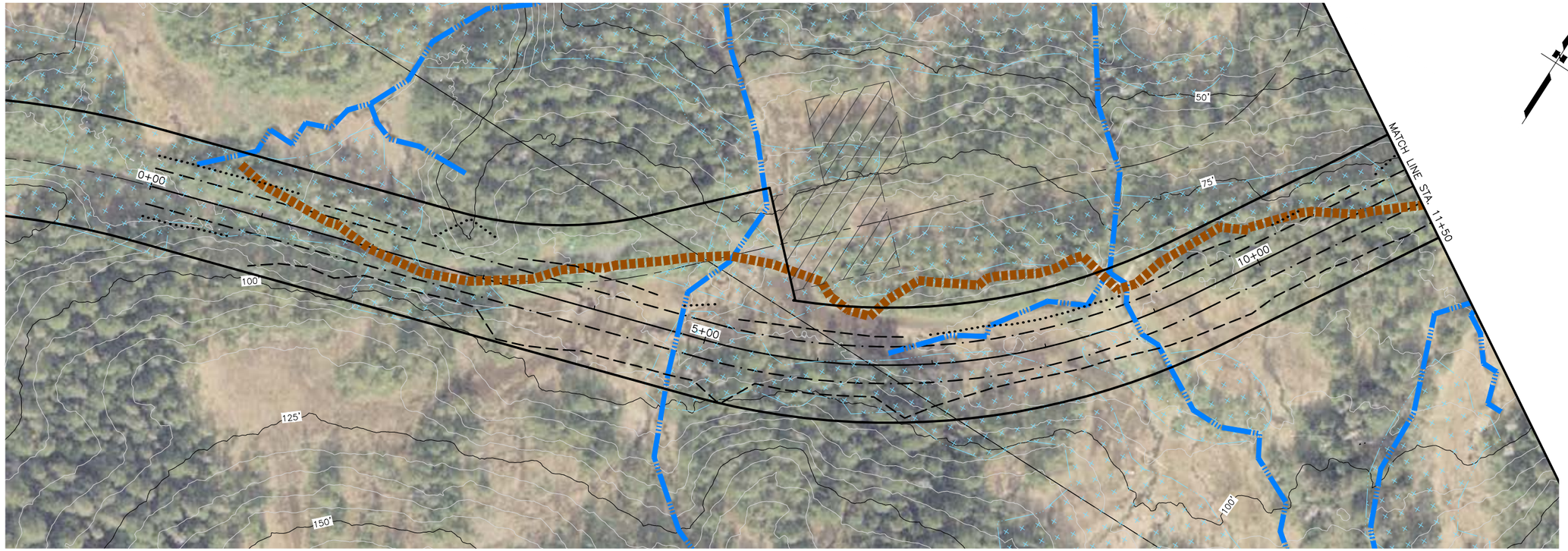


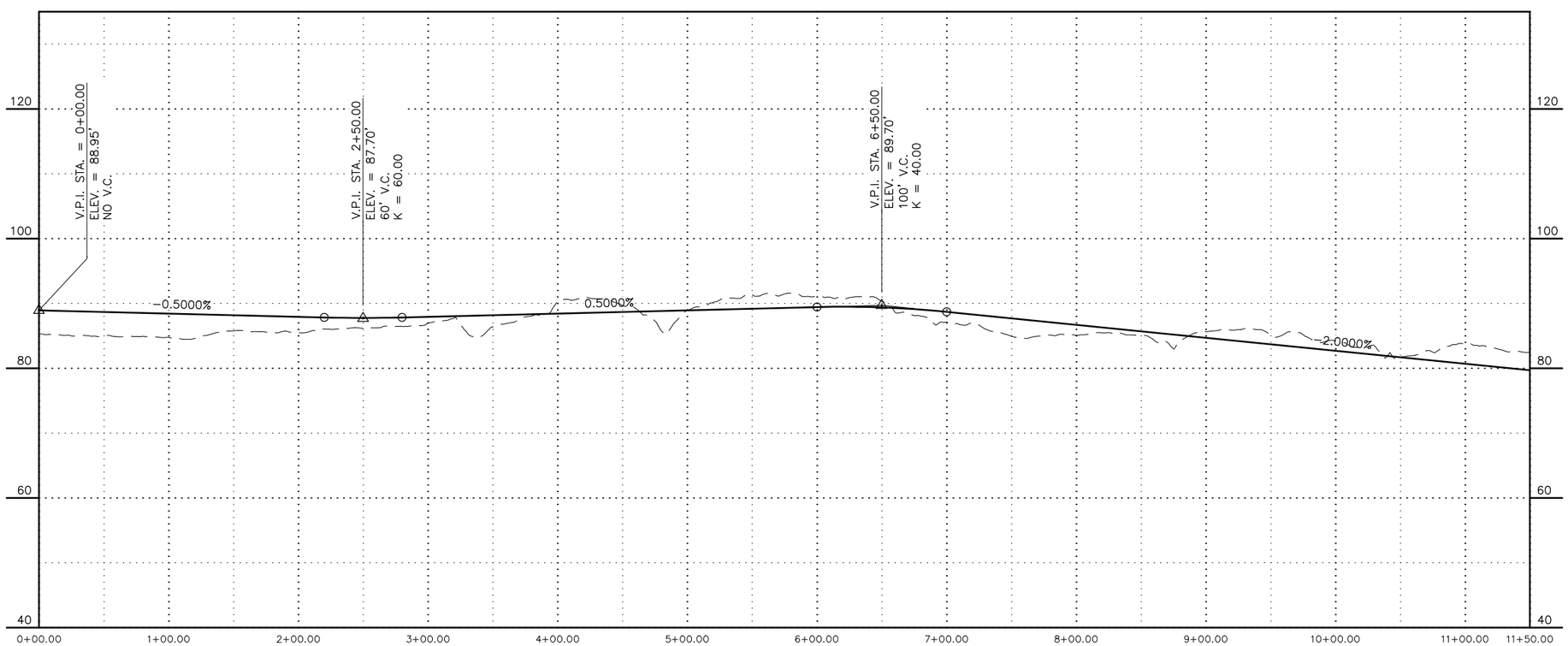


| SHEET NO. | TOTAL SHEETS |
|---|---|
| 1 | 11 |
| STATE | YEAR |
| ALASKA | 2018 |

PROJECT DESIGNATION

XXXX

| NO. | REVISION |
|---|---|
| DATE | |
| NO. | REVISION |
| DATE | |
| NO. | REVISION |
| DATE | |

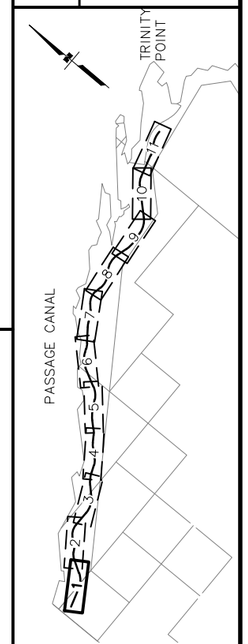


CRW ENGINEERING GROUP, LLC
3940 ARCTIC BLVD. SUITE 300
ANCHORAGE, ALASKA 99503
(907) 562-3252
#AECL882-AK

CITY OF WHITTIER

SHOTGUN COVE ROAD
LOW 1

PLAN & PROFILE

FILE | J:\JOBS\ATV\20403.02 SHOTGUN COVE ROAD\00 CADD\01 WORKING SET\01 CIVIL\03 LOW ALIGNMENT\20403.02 CONCEPTUAL PLAN & PROFILE_LOW 1.DWG
DATE/TIME | 8/30/2018 1:24 PM | LAYOUT | PP-1 | DESIGNED | -- | CHECKED | -- | DRAFTED | --

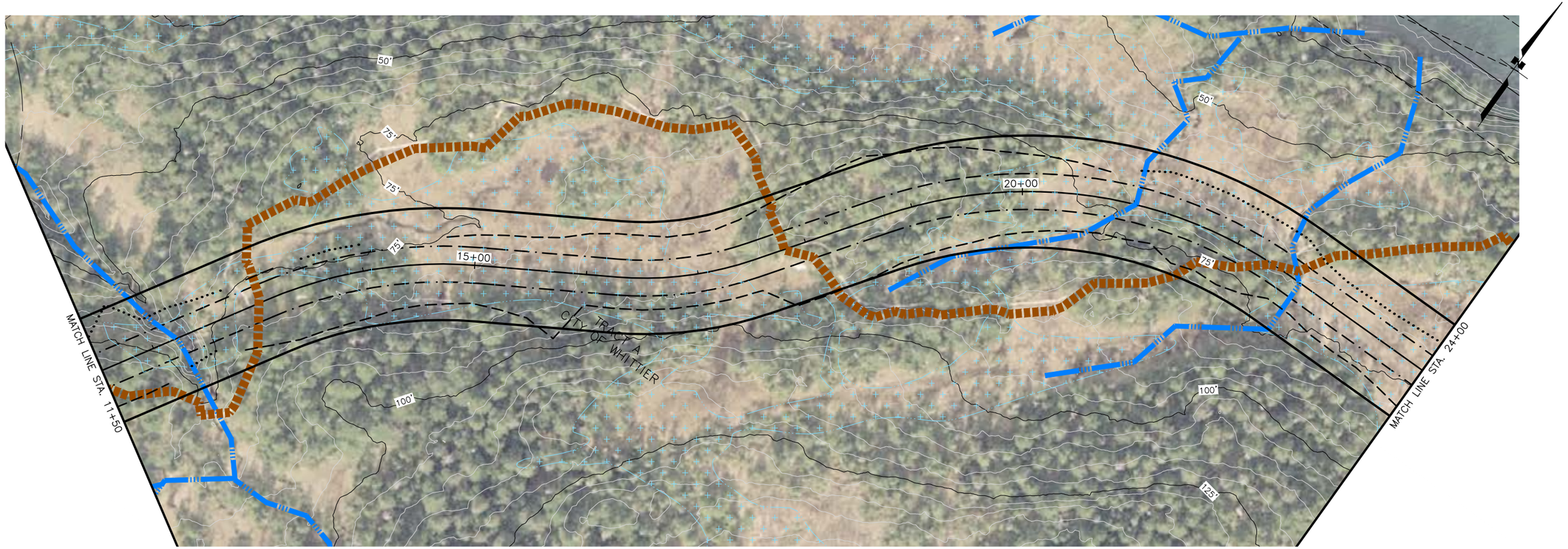


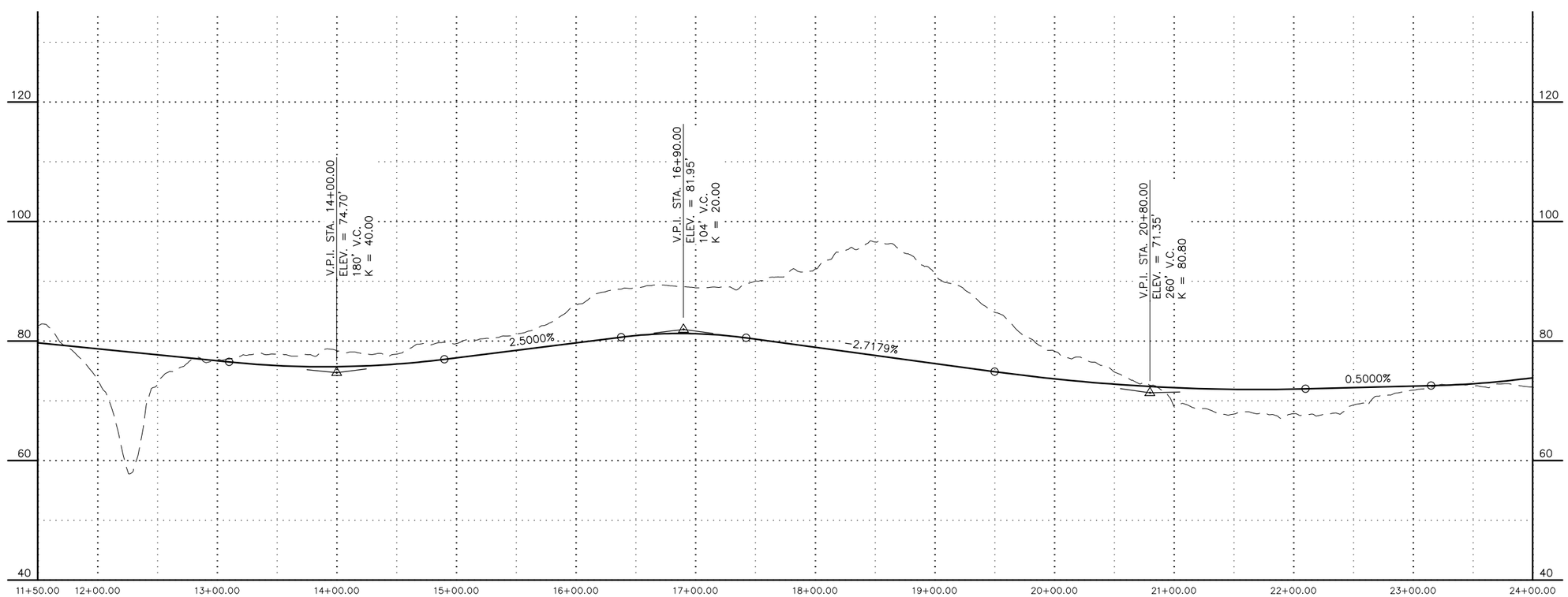


| SHEET NO. | TOTAL SHEETS |
|---|---|
| 2 | 11 |
| STATE | YEAR |
| ALASKA | 2018 |

PROJECT DESIGNATION

XXXX

| NO. | REVISION |
|---|---|
| DATE | |
| NO. | REVISION |
| DATE | |
| NO. | REVISION |
| DATE | |

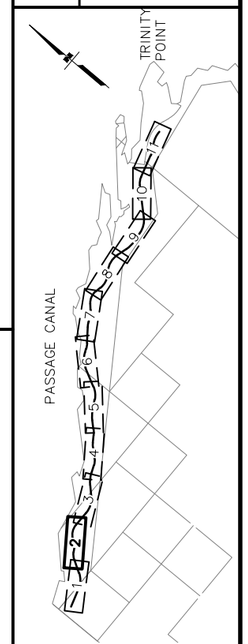


CRW ENGINEERING GROUP, LLC
3940 ARCTIC BLVD. SUITE 300
ANCHORAGE, ALASKA 99503
(907) 562-3252
#AECL882-AK

CITY OF WHITTIER

SHOTGUN COVE ROAD
LOW 1

PLAN & PROFILE

DATE/TIME 8/30/2018 1:25 PM | LAYOUT PP-2 | DESIGNED -- | CHECKED -- | DRAFTED --

FILE J:\JOBSDATA\20403.02 SHOTGUN COVE ROAD\00 CADD\01 WORKING SET\01 CIVIL\03 LOW ALIGNMENT\20403.02 CONCEPTUAL PLAN & PROFILE_LOW 1.DWG

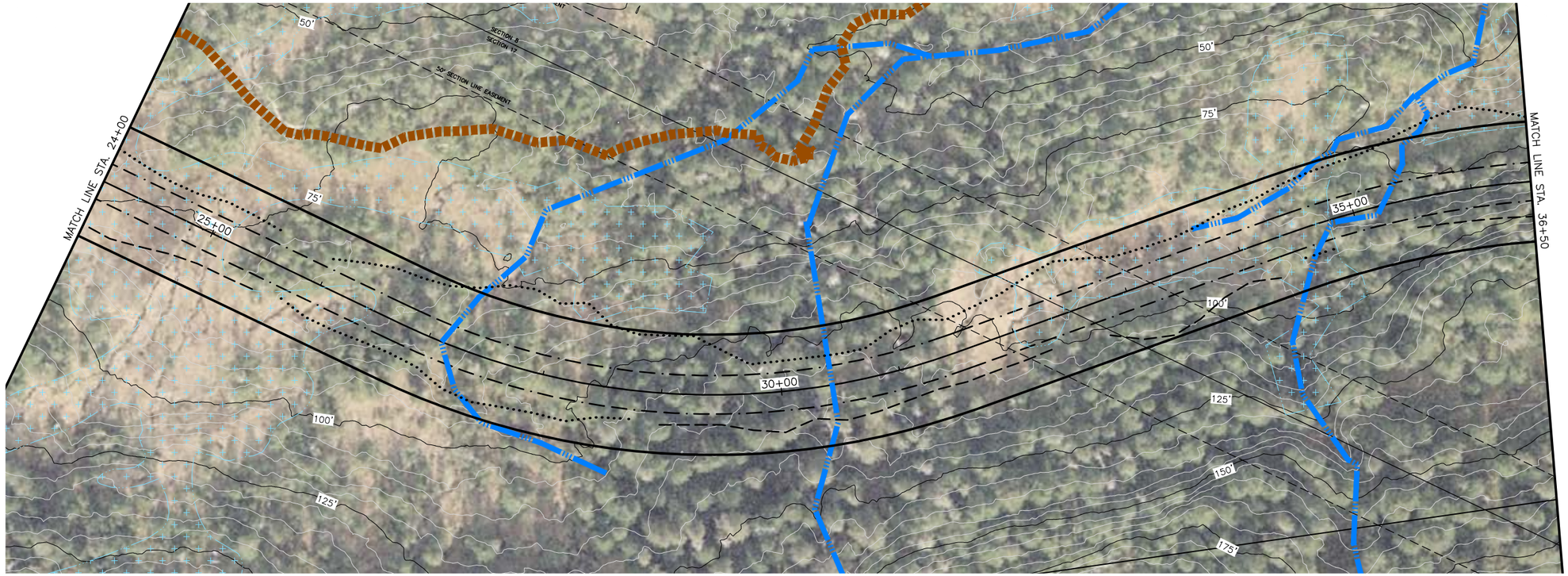


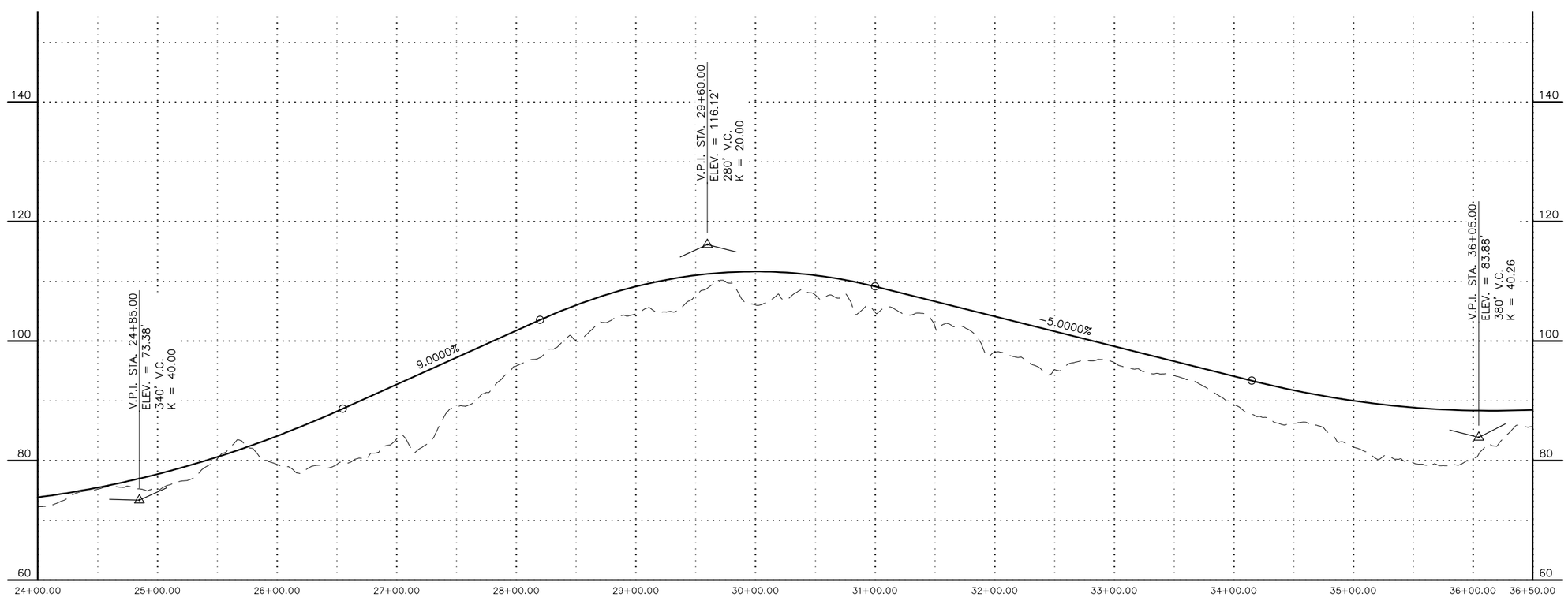


| SHEET NO. | TOTAL SHEETS |
|---|---|
| 3 | 11 |
| STATE | YEAR |
| ALASKA | 2018 |

PROJECT DESIGNATION

XXXX

| NO. | REVISION |
|---|---|
| DATE | |
| NO. | REVISION |
| DATE | |
| NO. | REVISION |
| DATE | |

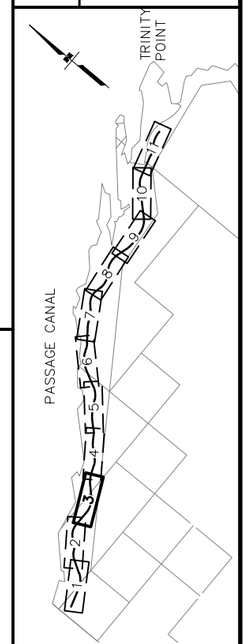


CRW ENGINEERING GROUP, LLC
3940 ARCTIC BLVD. SUITE 300
ANCHORAGE, ALASKA 99503
(907) 562-3252
#AECL882-AK

CITY OF WHITTIER

SHOTGUN COVE ROAD
LOW 1

PLAN & PROFILE

FILE I:\JOBSDATA\20403.02 SHOTGUN COVE ROAD\00 CADD\01 WORKING SET\01 CIVIL\03 LOW ALIGNMENT\20403.02 CONCEPTUAL PLAN & PROFILE_LOW 1.DWG
DATE/TIME 8/30/2018 1:26 PM | LAYOUT PP-3 | DESIGNED -- | CHECKED -- | DRAFTED --

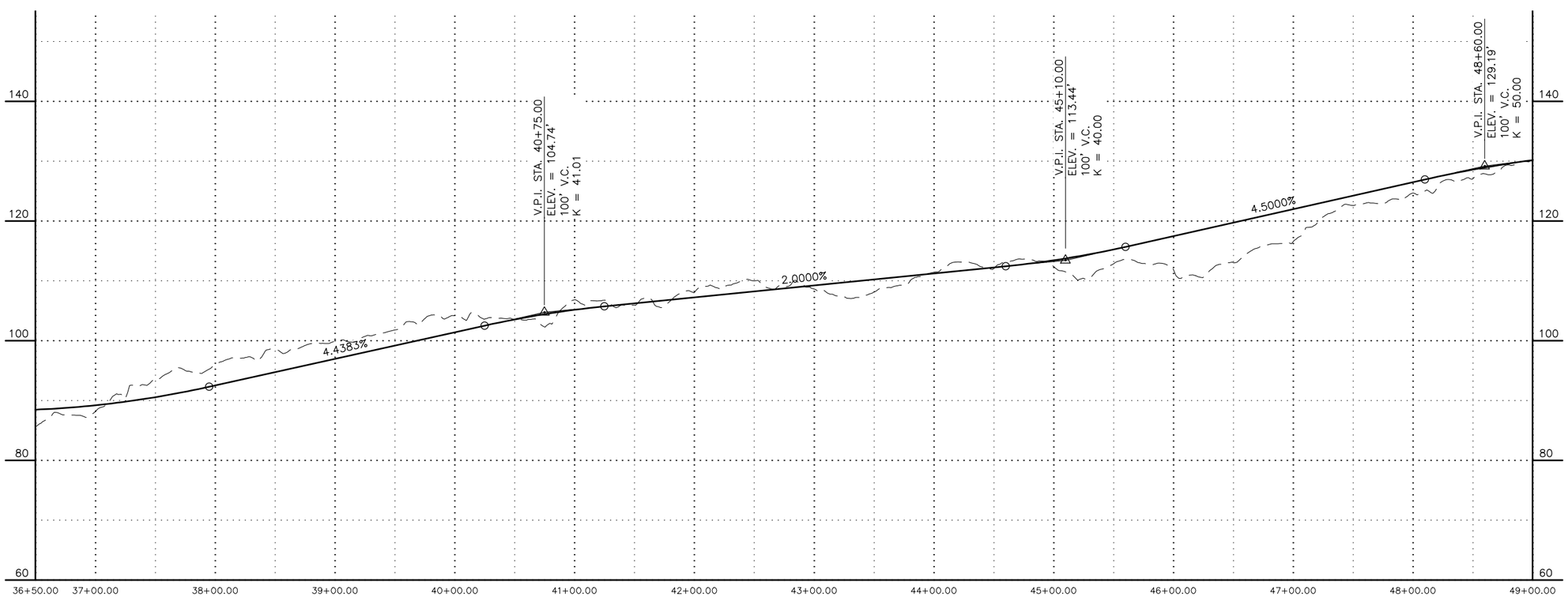


| SHEET NO. | TOTAL SHEETS |
|---|---|
| 4 | 11 |
| STATE | YEAR |
| ALASKA | 2018 |

PROJECT DESIGNATION

XXXX

| NO. | REVISION |
|---|---|
| DATE | |
| NO. | REVISION |
| DATE | |
| NO. | REVISION |
| DATE | |

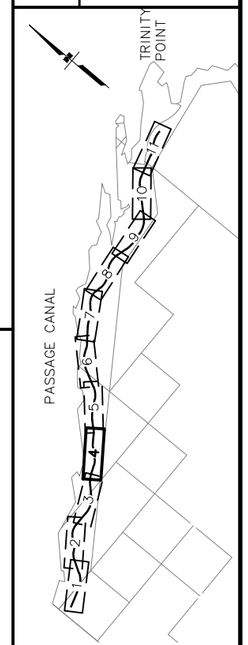


CRW ENGINEERING GROUP, LLC
3940 ARCTIC BLVD. SUITE 300
ANCHORAGE, ALASKA 99503
(907) 562-3252
#AECL882-AK

CITY OF WHITTIER

SHOTGUN COVE ROAD
LOW 1

PLAN & PROFILE

DATE/TIME 8/30/2018 1:27 PM | LAYOUT PP-4 | DESIGNED -- | CHECKED -- | DRAFTED --

FILE J:\JOBS\ATV\20403.02 SHOTGUN COVE ROAD\00 CADD\01 WORKING SET\01 CIV\03 LOW ALIGNMENT\20403.02 CONCEPTUAL PLAN & PROFILE_LOW 1.DWG

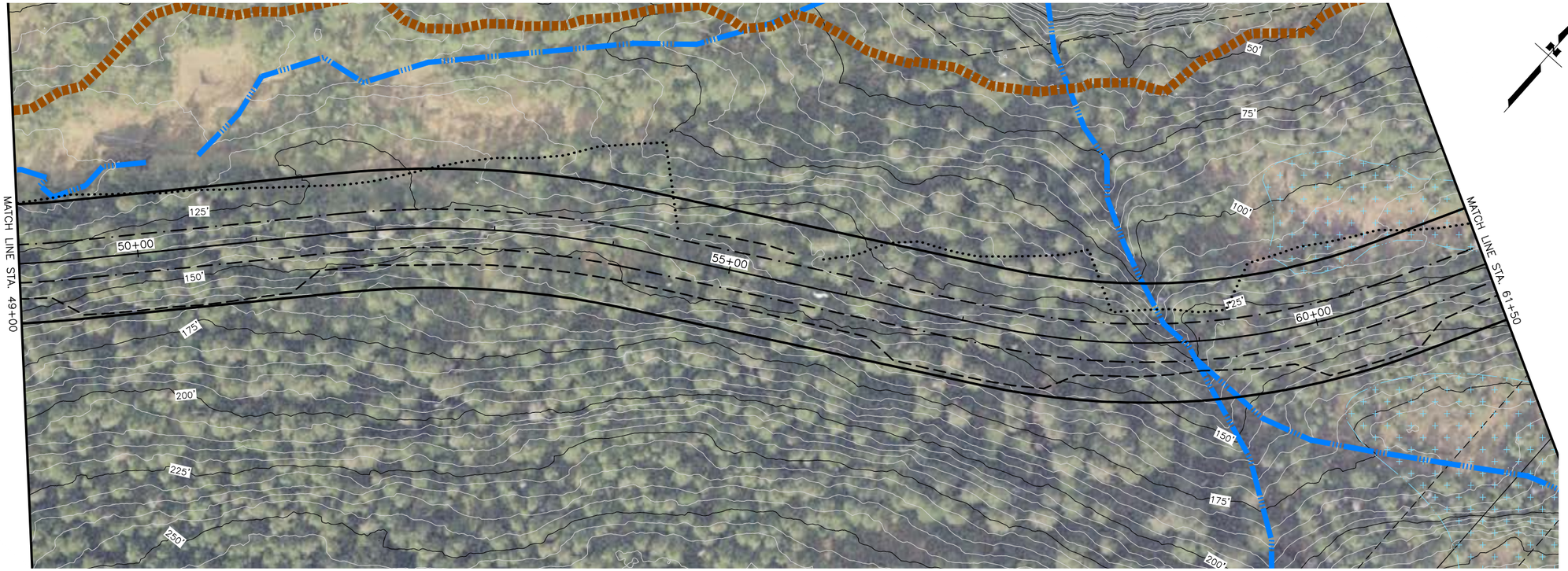


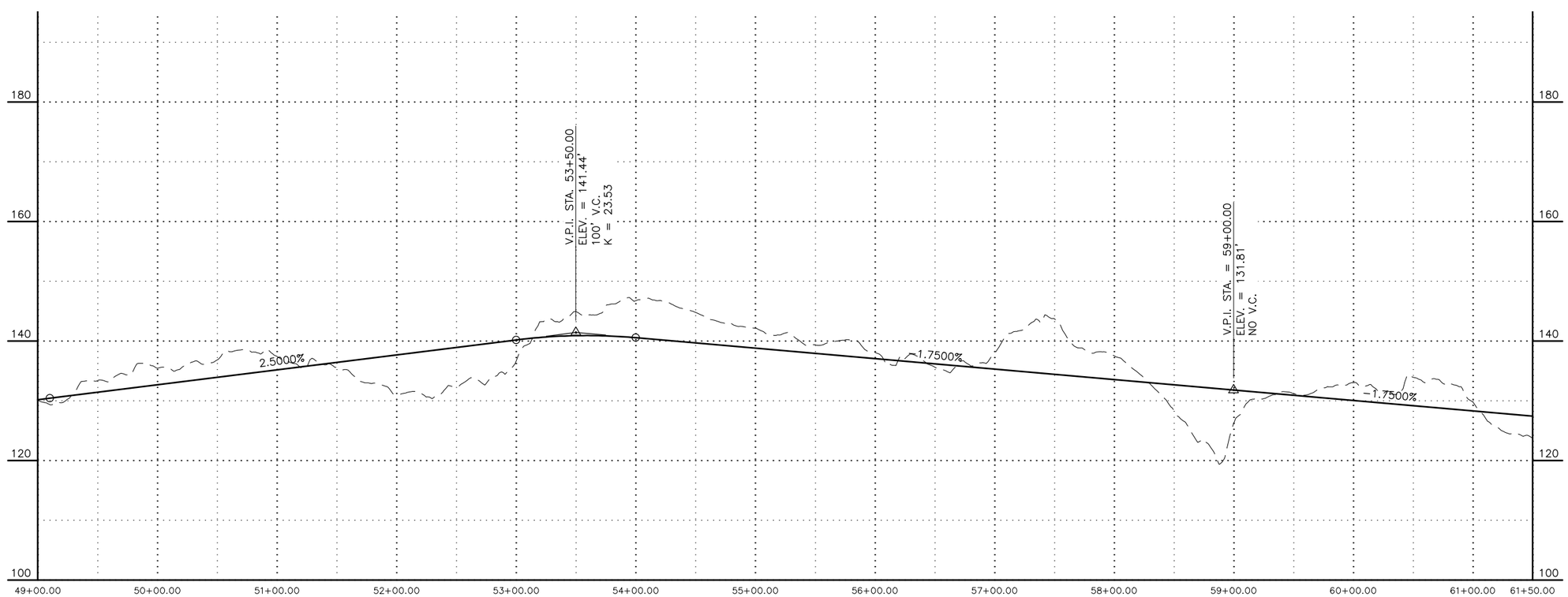


| SHEET NO. | TOTAL SHEETS |
|---|---|
| 5 | 11 |
| STATE | YEAR |
| ALASKA | 2018 |

PROJECT DESIGNATION

XXXX

| NO. | REVISION |
|---|---|
| DATE | |
| NO. | REVISION |
| DATE | |
| NO. | REVISION |
| DATE | |

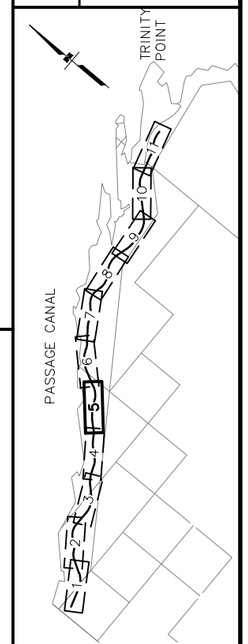


CRW ENGINEERING GROUP, LLC
3940 ARCTIC BLVD. SUITE 300
ANCHORAGE, ALASKA 99503
(907) 562-3252
#AECL882-AK

CITY OF WHITTIER

SHOTGUN COVE ROAD
LOW 1

PLAN & PROFILE

DATE/TIME 8/30/2018 1:28 PM | LAYOUT PP-5 | DESIGNED -- | CHECKED -- | DRAFTED --

FILE J:\JOBSDATA\20403.02 SHOTGUN COVE ROAD\00 CADD\01 WORKING SET\01 CIVIL\03 LOW ALIGNMENT\20403.02 CONCEPTUAL PLAN & PROFILE_LOW 1.DWG

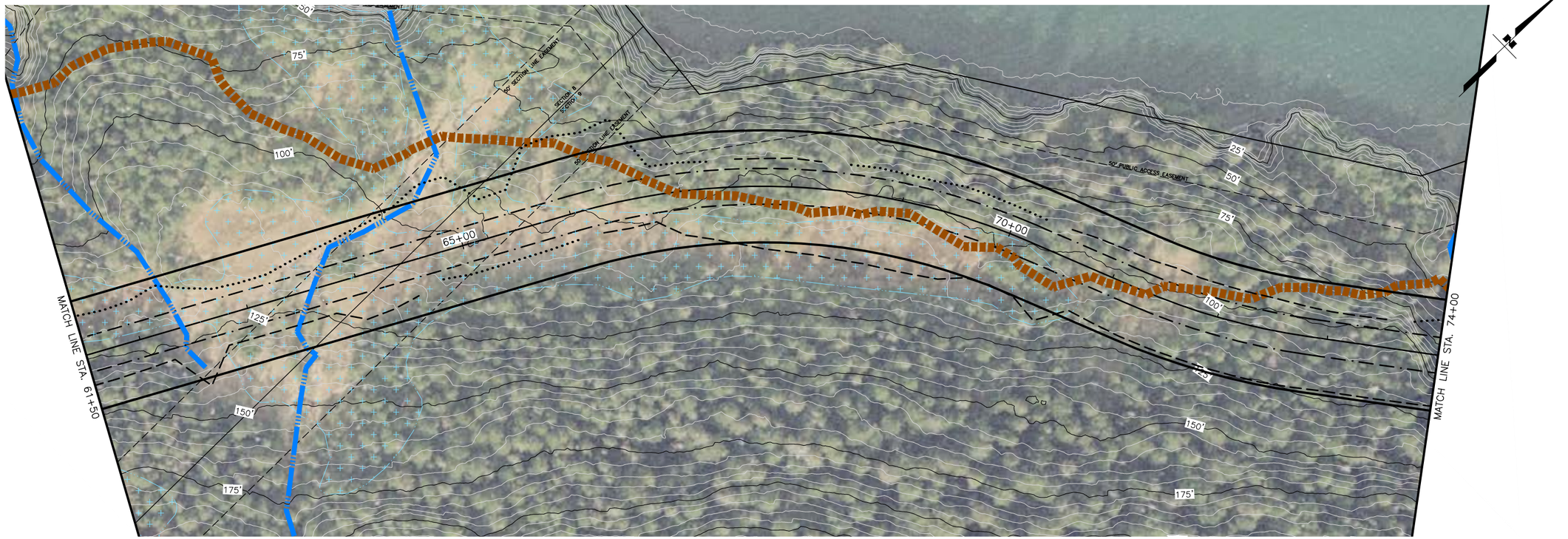


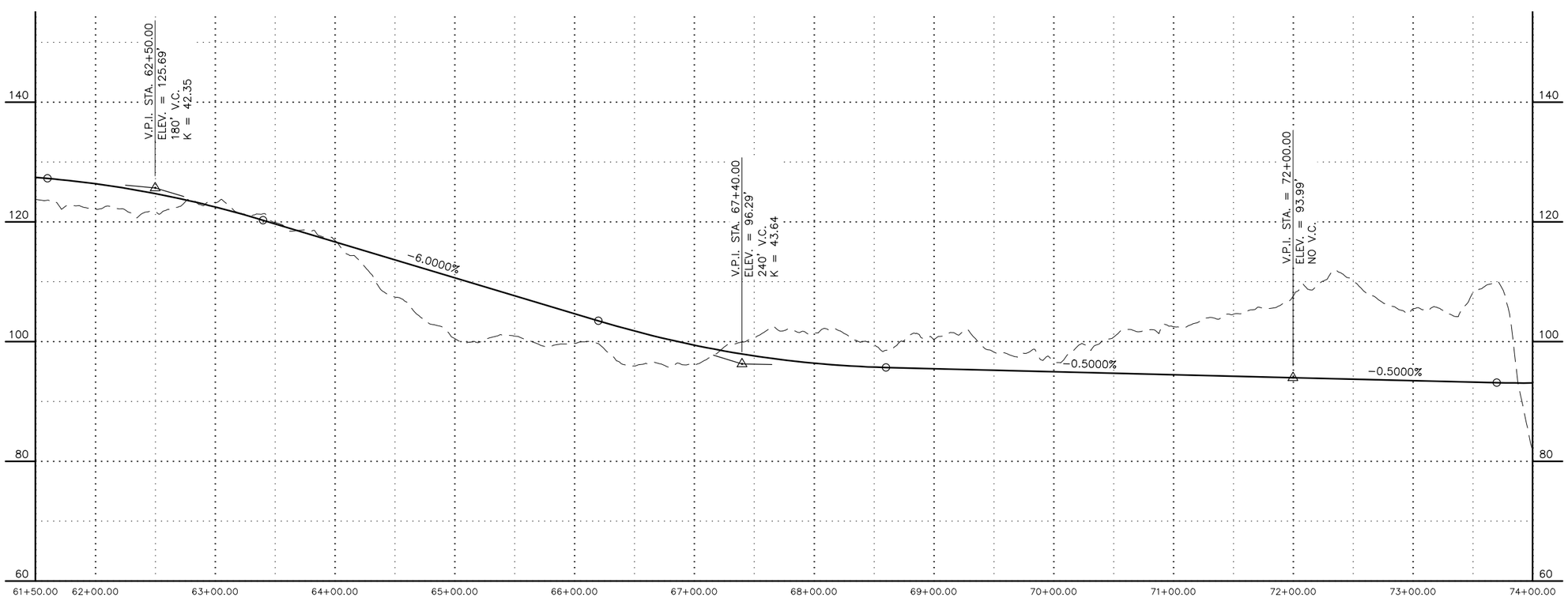


| SHEET NO. | TOTAL SHEETS |
|---|---|
| 6 | 11 |
| STATE | YEAR |
| ALASKA | 2018 |

PROJECT DESIGNATION

XXXX

| NO. | REVISION |
|---|---|
| DATE | |
| NO. | REVISION |
| DATE | |
| NO. | REVISION |
| DATE | |

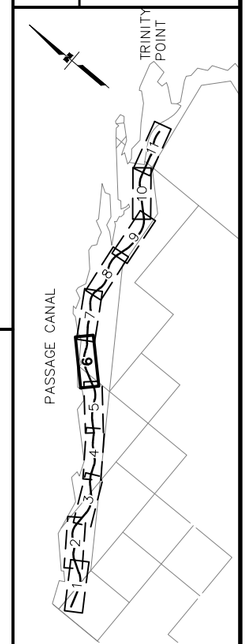


CRW ENGINEERING GROUP, LLC
3940 ARCTIC BLVD. SUITE 300
ANCHORAGE, ALASKA 99503
(907) 562-3252
#AECL882-AK

CITY OF WHITTIER

SHOTGUN COVE ROAD
LOW 1

PLAN & PROFILE

DATE/TIME 8/30/2018 1:29 PM | LAYOUT PP-6 | DESIGNED -- | CHECKED -- | DRAFTED --

FILE J:\JOBSDATA\20403.02 SHOTGUN COVE ROAD\00 CADD\01 WORKING SET\01 CIVIL\03 LOW ALIGNMENT\20403.02 CONCEPTUAL PLAN & PROFILE_LOW 1.DWG

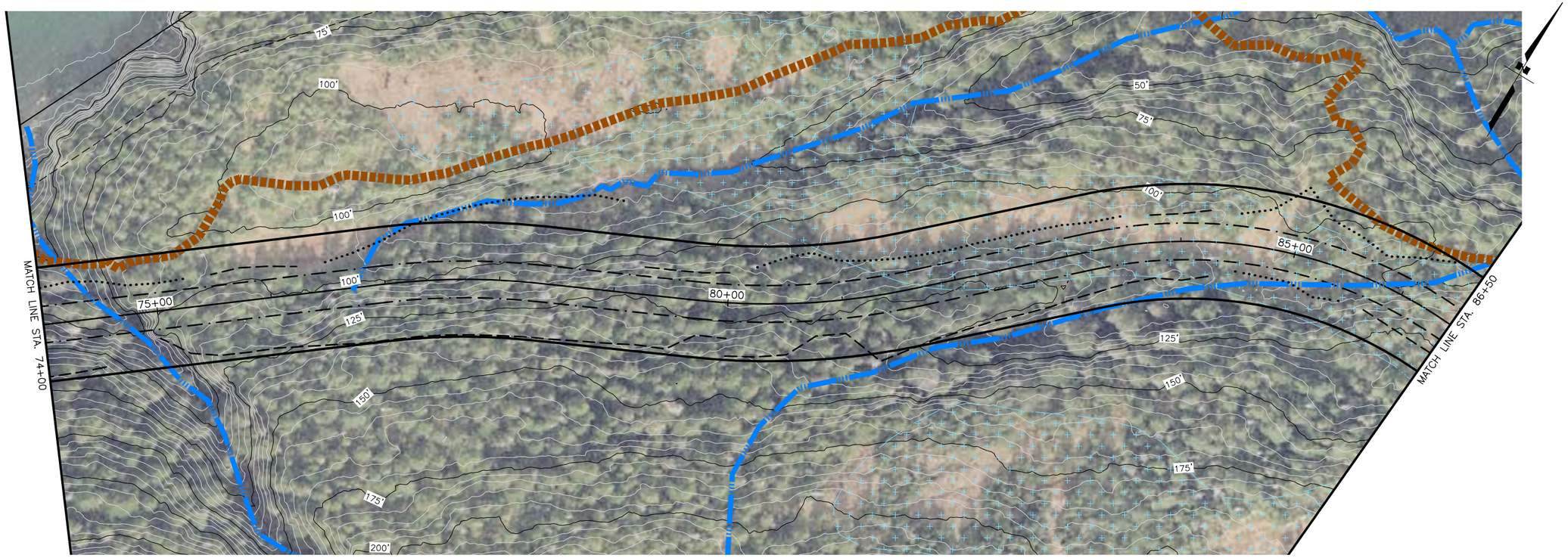


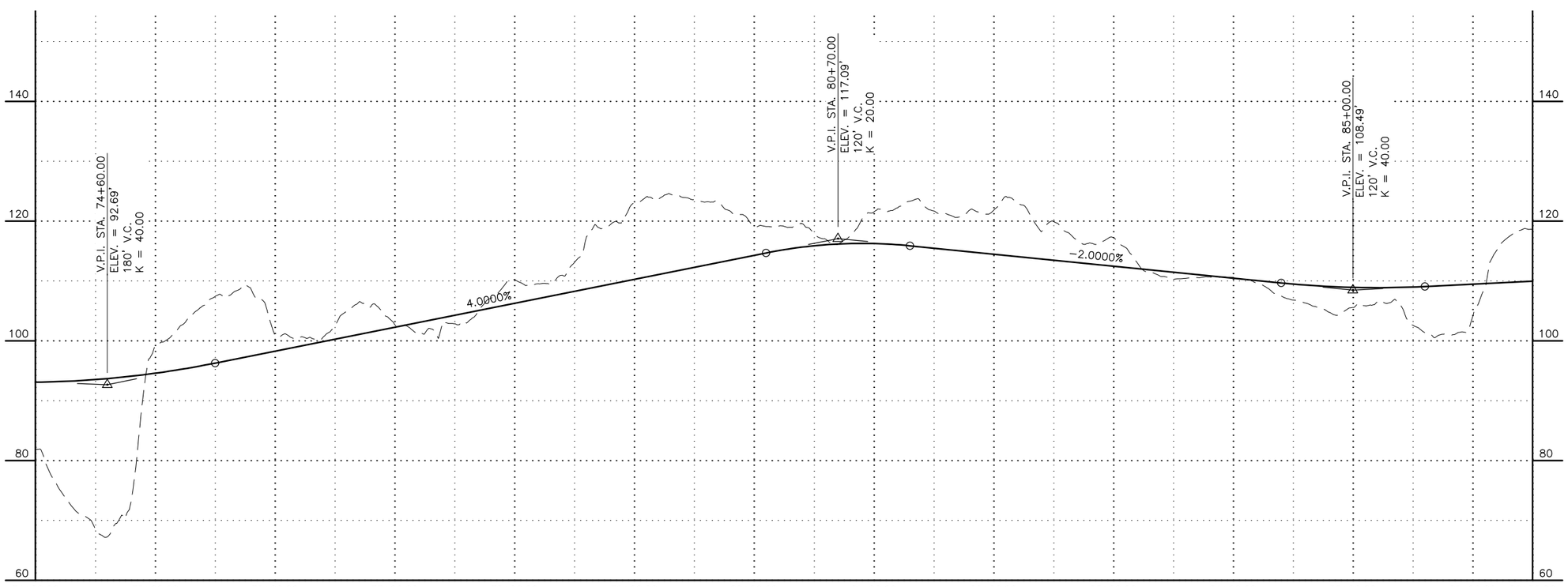


| SHEET NO. | TOTAL SHEETS |
|---|---|
| 7 | 11 |
| STATE | YEAR |
| ALASKA | 2018 |

PROJECT DESIGNATION

XXXX

| NO. | REVISION |
|---|---|
| DATE | |
| NO. | REVISION |
| DATE | |
| NO. | REVISION |
| DATE | |

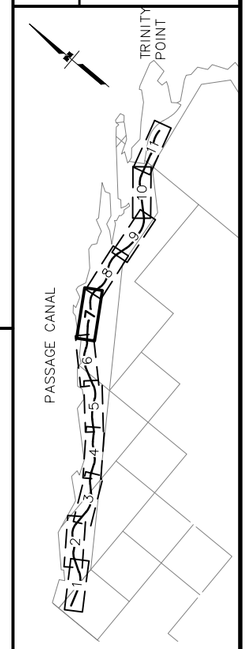


CRW ENGINEERING GROUP, LLC
3940 ARCTIC BLVD. SUITE 300
ANCHORAGE, ALASKA 99503
(907) 562-3252
#AECL882-AK

CITY OF WHITTIER

SHOTGUN COVE ROAD
LOW 1

PLAN & PROFILE

DATE/TIME 8/30/2018 1:30 PM | LAYOUT PP-7 | DESIGNED -- | CHECKED -- | DRAFTED --

FILE J:\JOBDATA\204043.02 SHOTGUN COVE ROAD\00 CADD\01 WORKING SET\01 CIVIL\03 LOW ALIGNMENT\204043.02 CONCEPTUAL PLAN & PROFILE_LOW 1.DWG

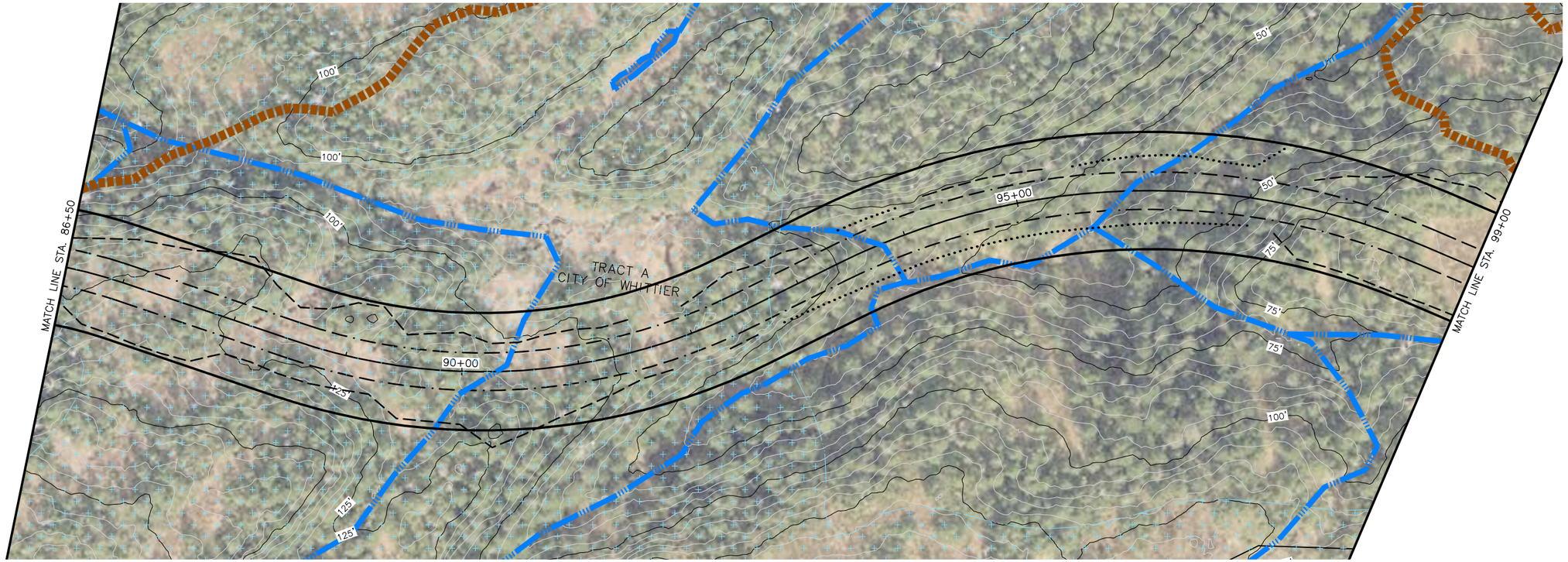


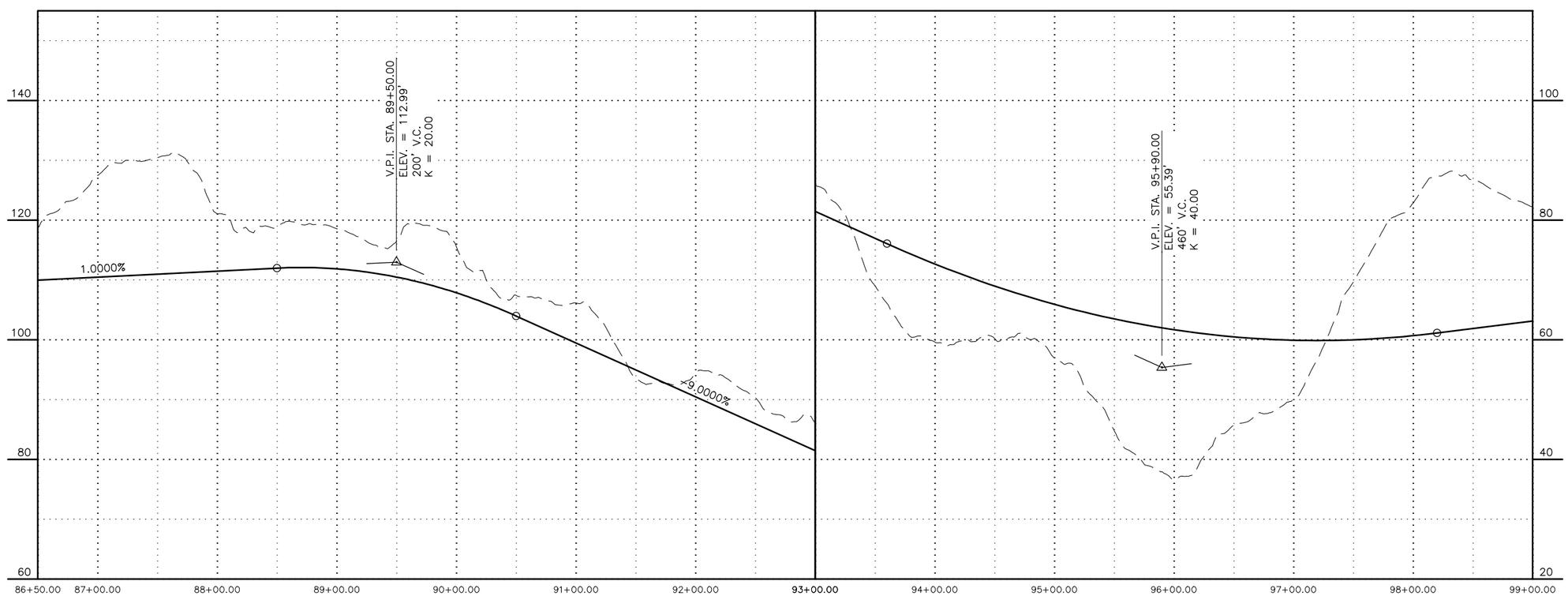


| SHEET NO. | TOTAL SHEETS |
|---|---|
| 8 | 11 |
| STATE | YEAR |
| ALASKA | 2018 |

PROJECT DESIGNATION

XXXX

| NO. | REVISION |
|---|---|
| DATE | |
| NO. | REVISION |
| DATE | |
| NO. | REVISION |
| DATE | |

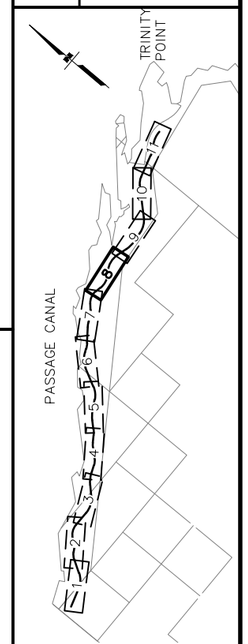


CRW ENGINEERING GROUP, LLC
3940 ARCTIC BLVD. SUITE 300
ANCHORAGE, ALASKA 99503
(907) 562-3252
#AECL882-AK

CITY OF WHITTIER

SHOTGUN COVE ROAD
LOW 1

PLAN & PROFILE

DATE/TIME 8/30/2018 1:30 PM | LAYOUT PP-8 | DESIGNED -- | CHECKED -- | DRAFTED --

FILE J:\JOBSDATA\20403.02 SHOTGUN COVE ROAD\00 CADD\01 WORKING SET\01 CIVIL\03 LOW ALIGNMENT\20403.02 CONCEPTUAL PLAN & PROFILE_LOW 1.DWG

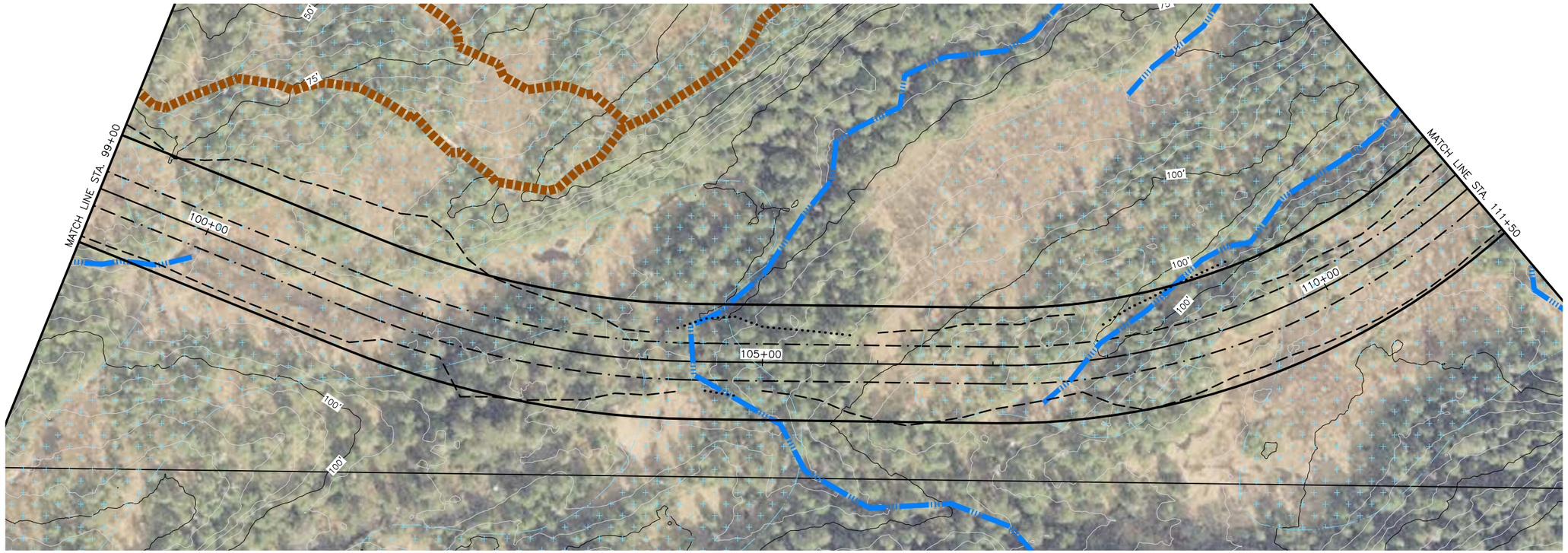


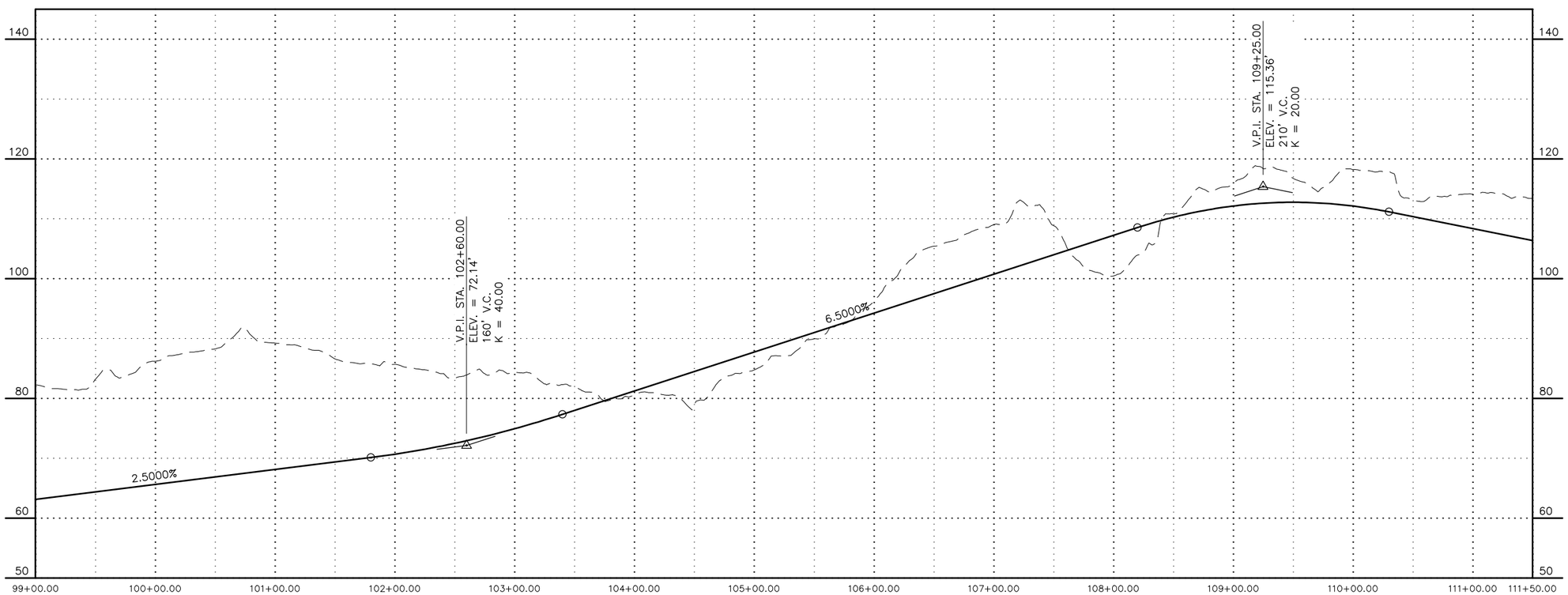


| SHEET NO. | TOTAL SHEETS |
|---|---|
| 9 | 11 |
| STATE | YEAR |
| ALASKA | 2018 |

PROJECT DESIGNATION

XXXX

| NO. | REVISION |
|---|---|
| DATE | |
| NO. | REVISION |
| DATE | |
| NO. | REVISION |
| DATE | |

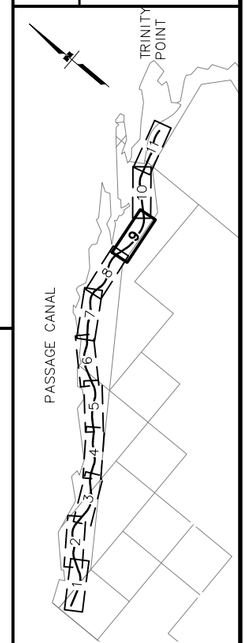


CRW ENGINEERING GROUP, LLC
3940 ARCTIC BLVD. SUITE 300
ANCHORAGE, ALASKA 99503
(907) 562-3252
#AECL882-AK

CITY OF WHITTIER

SHOTGUN COVE ROAD
LOW 1

PLAN & PROFILE

DATE/TIME 8/30/2018 1:31 PM | LAYOUT PP-9 | DESIGNED -- | CHECKED -- | DRAFTED --

FILE I:\JOBSDATA\20403.02 SHOTGUN COVE ROAD\00 CADD\01 WORKING SET\01 CIVIL\03 LOW ALIGNMENT\20403.02 CONCEPTUAL PLAN & PROFILE_LOW 1.DWG

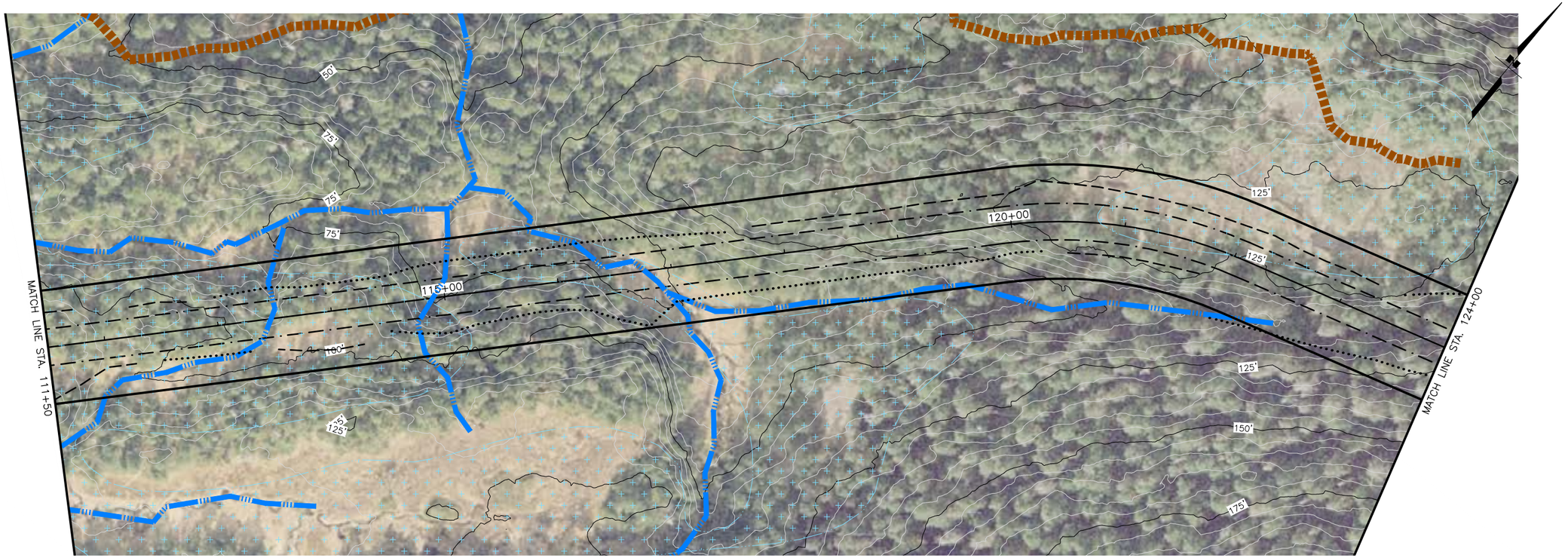


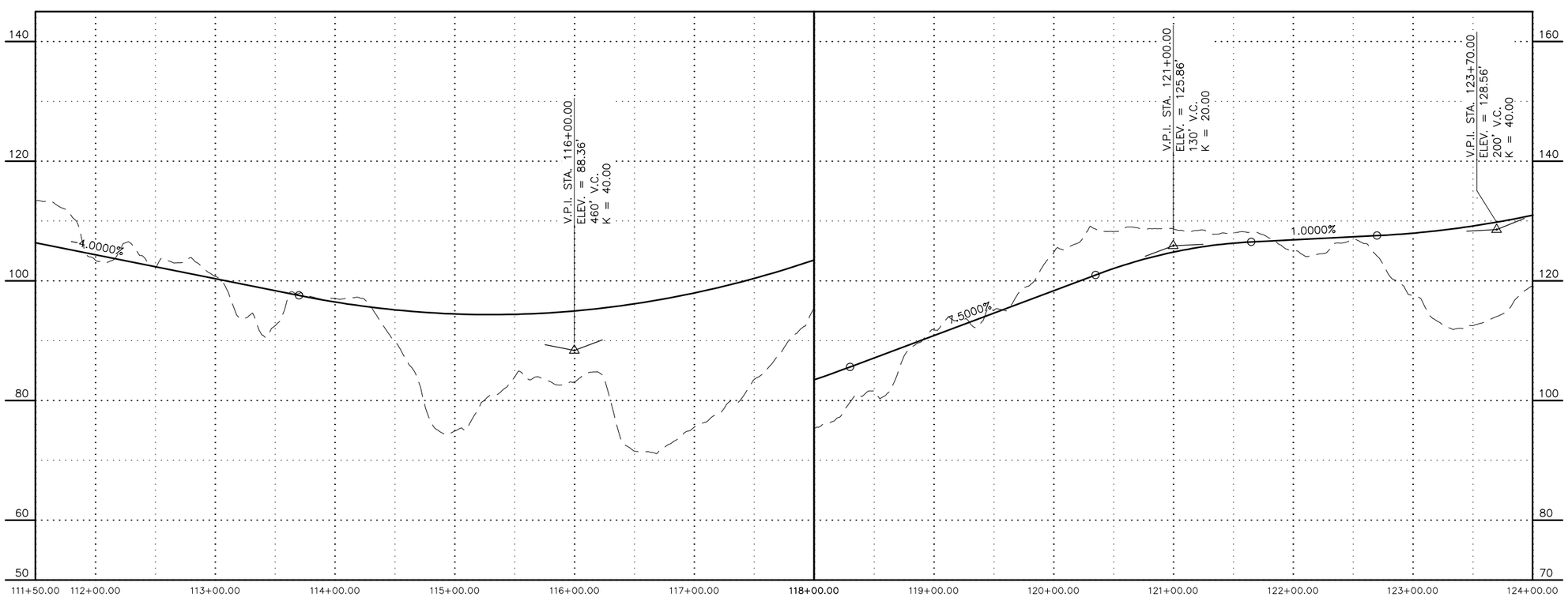


| SHEET NO. | TOTAL SHEETS |
|---|---|
| 10 | 11 |
| STATE | YEAR |
| ALASKA | 2018 |

PROJECT DESIGNATION

XXXX

| NO. | REVISION |
|---|---|
| DATE | |
| NO. | REVISION |
| DATE | |
| NO. | REVISION |
| DATE | |

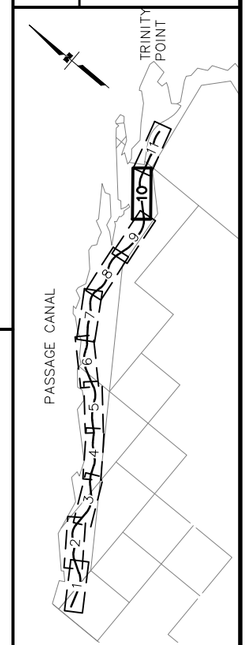


CRW ENGINEERING GROUP, LLC
3940 ARCTIC BLVD. SUITE 300
ANCHORAGE, ALASKA 99503
(907) 562-3252
#AECL882-AK

CITY OF WHITTIER

SHOTGUN COVE ROAD
LOW 1

PLAN & PROFILE

DATE/TIME 8/30/2018 1:32 PM | LAYOUT PP-10 | DESIGNED -- | CHECKED -- | DRAFTED --
FILE J:\JOBS\ATV\20403.02 SHOTGUN COVE ROAD\00 CADD\01 WORKING SET\01 CIVIL\03 LOW ALIGNMENT\20403.02 CONCEPTUAL PLAN & PROFILE_LOW 1.DWG

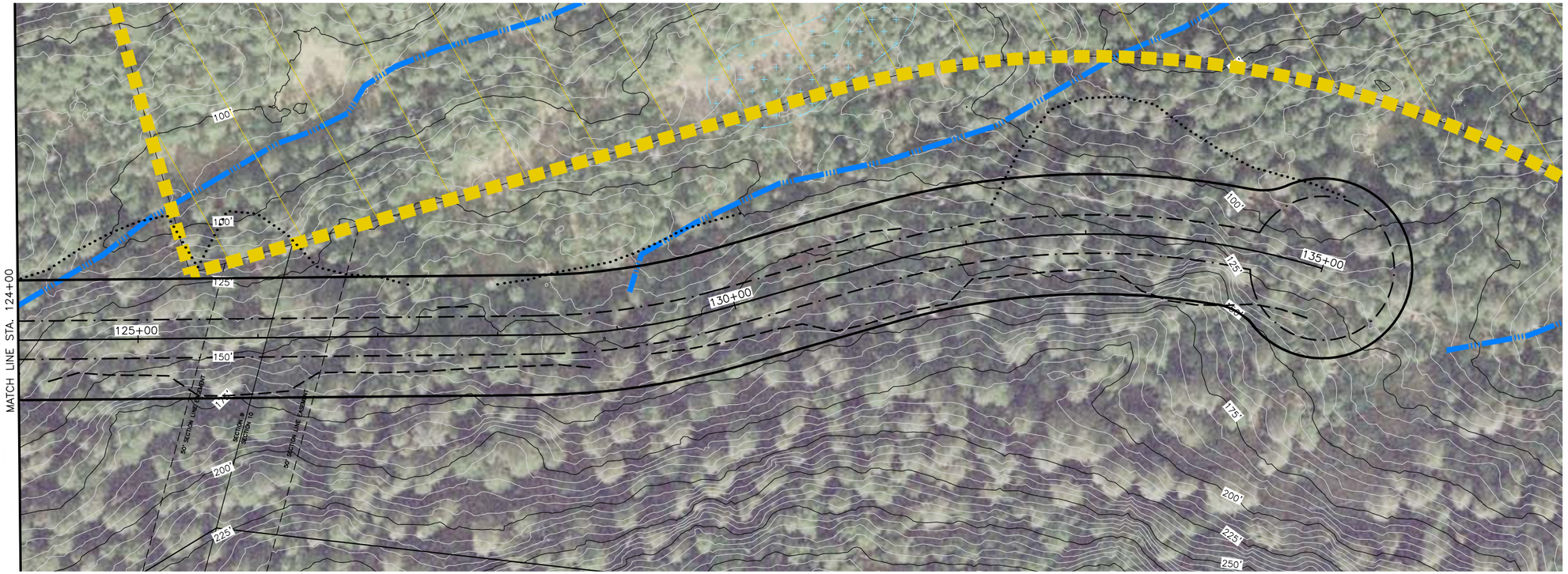


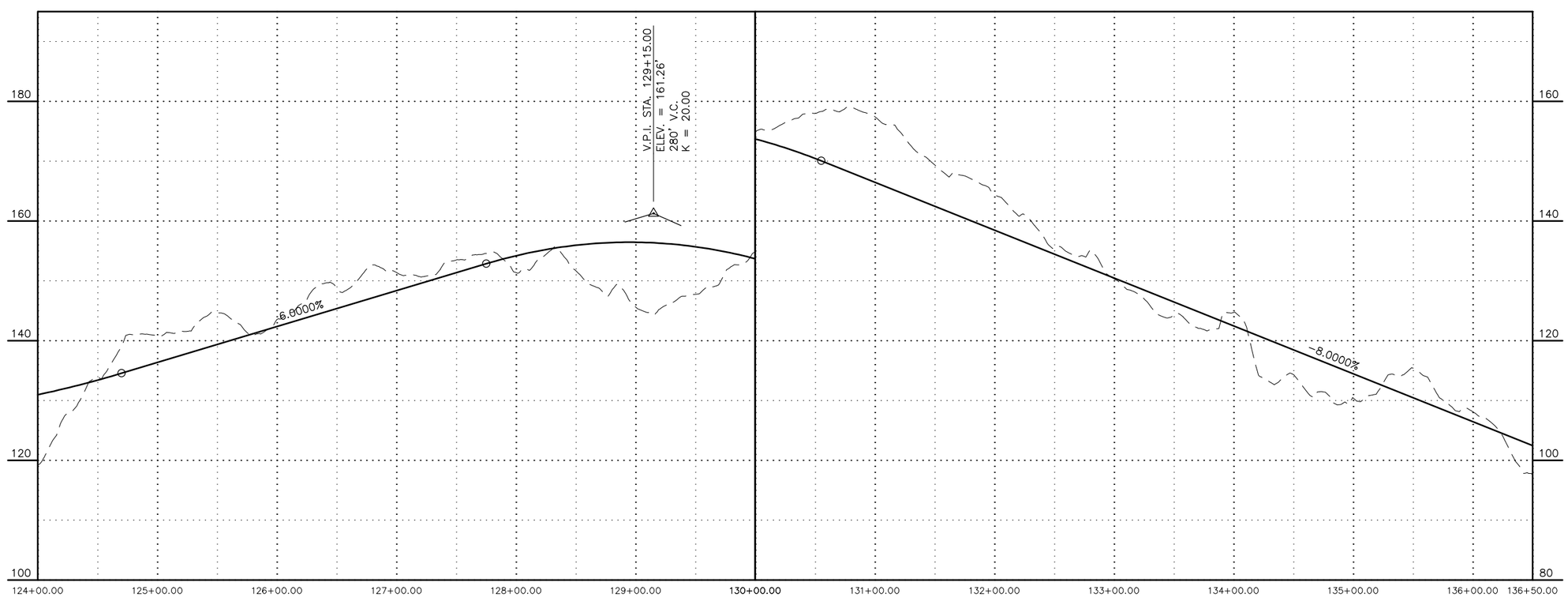


| SHEET NO. | TOTAL SHEETS |
|---|---|
| 11 | 11 |
| STATE | YEAR |
| ALASKA | 2018 |

PROJECT DESIGNATION

XXXX

| NO. | REVISION |
|---|---|
| DATE | |
| NO. | REVISION |
| DATE | |
| NO. | REVISION |
| DATE | |

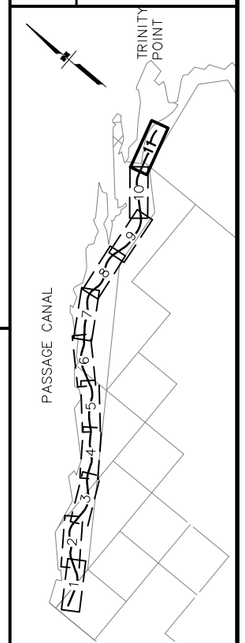


CRW ENGINEERING GROUP, LLC
3940 ARCTIC BLVD. SUITE 300
ANCHORAGE, ALASKA 99503
(907) 562-3252
#AECL882-AK

CITY OF WHITTIER

SHOTGUN COVE ROAD
LOW 1

PLAN & PROFILE

DATE/TIME 8/30/2018 1:33 PM | LAYOUT PP-11 | DESIGNED -- | CHECKED -- | DRAFTED --

FILE J:\JOBS\ATV\20403.02 SHOTGUN COVE ROAD\00 CADD\01 WORKING SET\01 CIVIL\03 LOW ALIGNMENT\20403.02 CONCEPTUAL PLAN & PROFILE_LOW 1.DWG

File: \\crweng.com\projects\JobsData\20403.02 Shotgun Cove Road\00 CADD\01 Working Set\01 Civil\00 SOURCE DRAWINGS\03 CORRIDORS\20403.02 Cross Sections_Low 1_50ft Sections.dwg

1+50.00

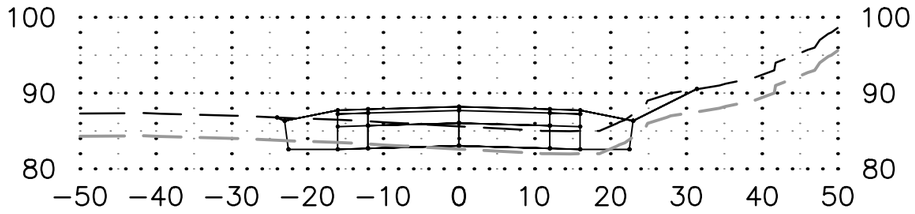


3+50.00

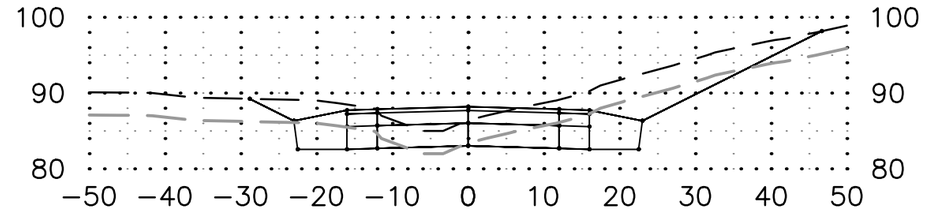


1+00.00

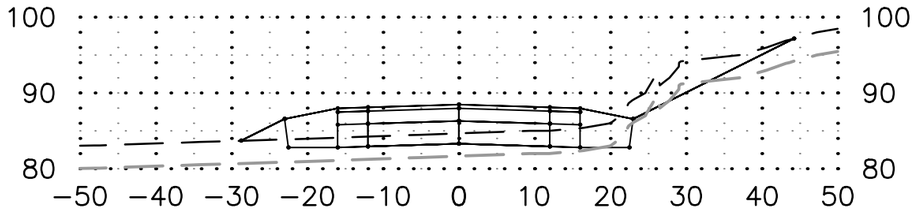


3+00.00

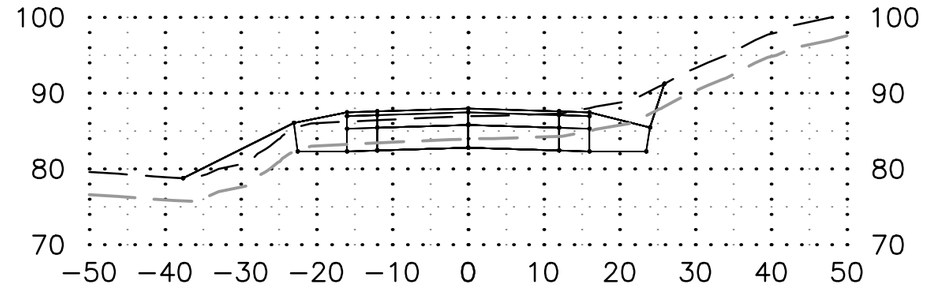


0+50.00

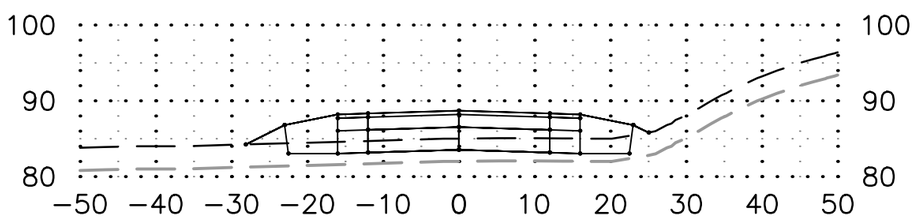


2+50.00

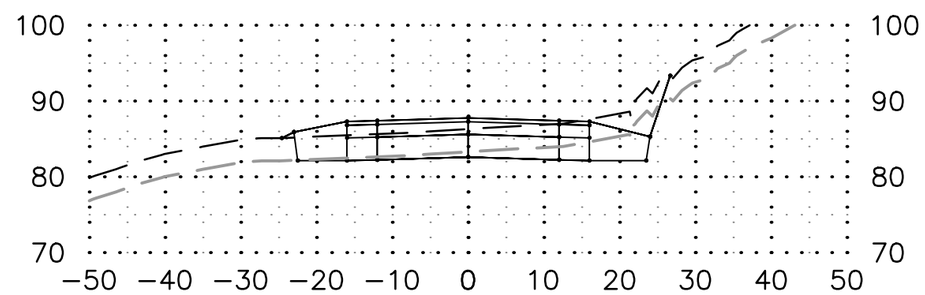


0+00.00

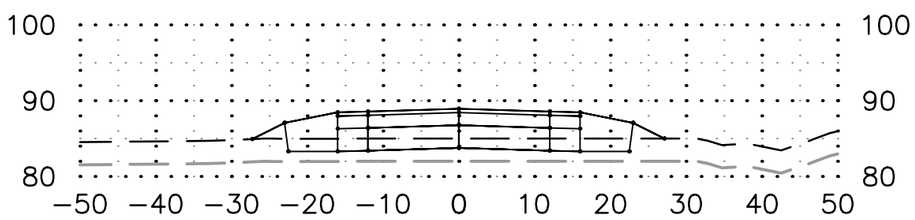


2+00.00

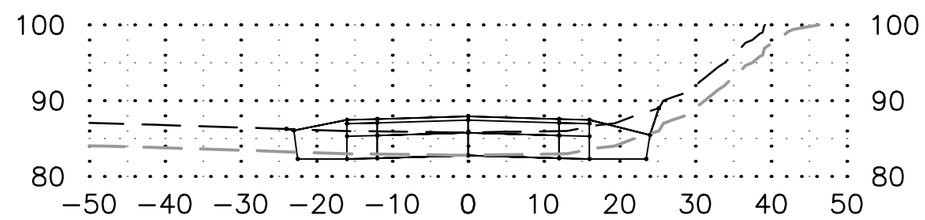

File: \\crweng.com\projects\JobsData\20403.02 Shotgun Cove Road\00 CADD\01 Working Set\01 Civil\00 SOURCE DRAWINGS\03 CORRIDORS\20403.02 Cross Sections_Low 1_50ft Sections.dwg

5+00.00

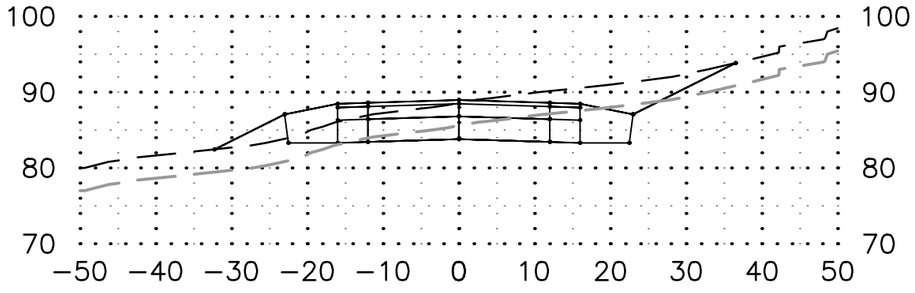


6+50.00

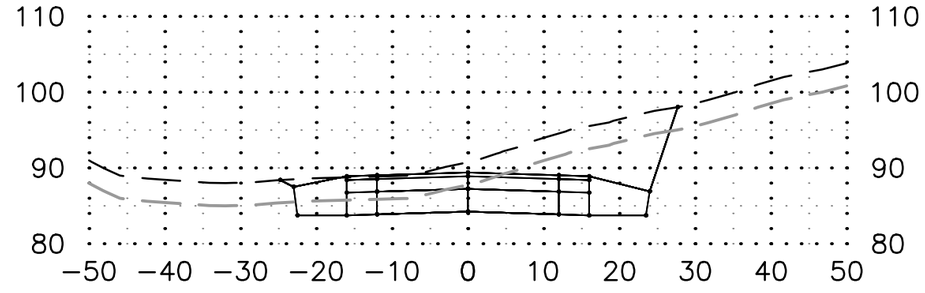


4+50.00

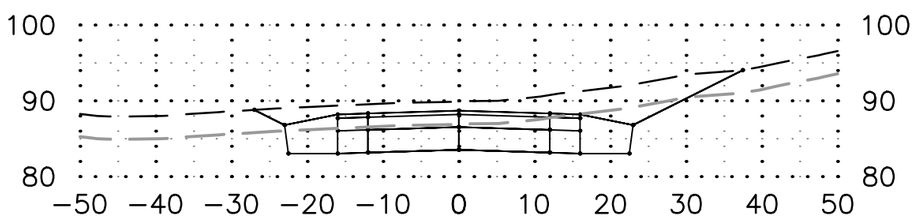


6+00.00

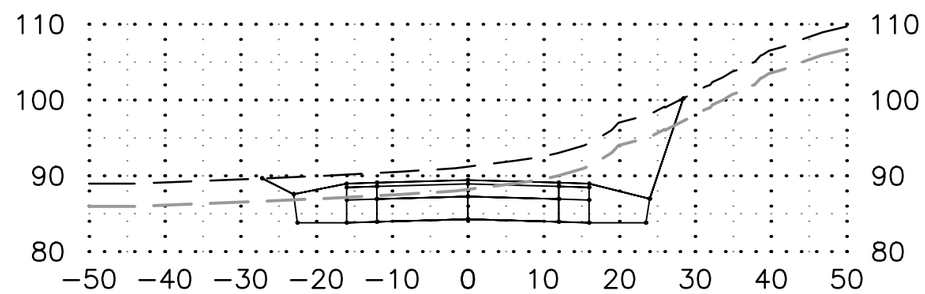


4+00.00

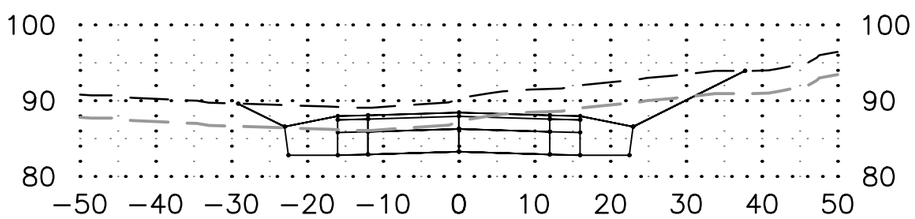


5+50.00

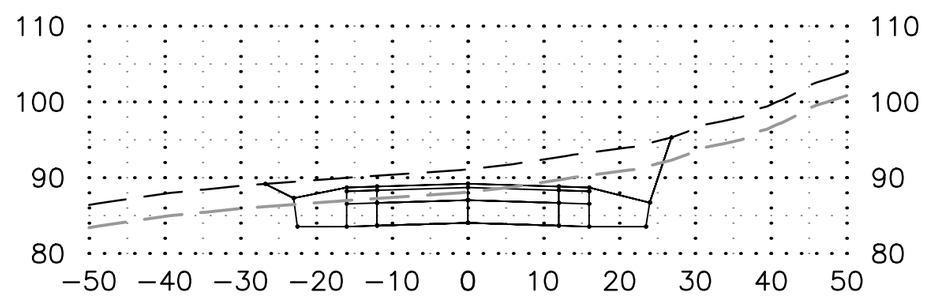

File: \\crweng.com\projects\JobsData\20403.02 Shotgun Cove Road\00 CADD\01 Working Set\01 Civil\00 SOURCE DRAWINGS\03 CORRIDORS\20403.02 Cross Sections_Low 1_50ft Sections.dwg

8+50.00

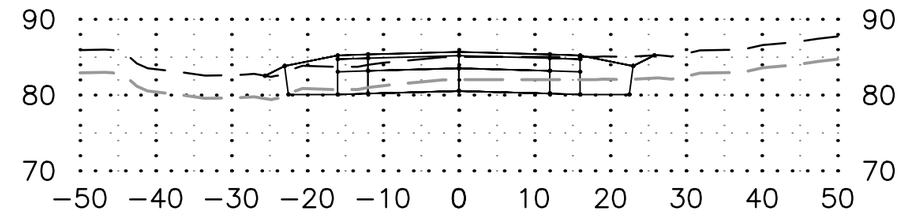


10+50.00

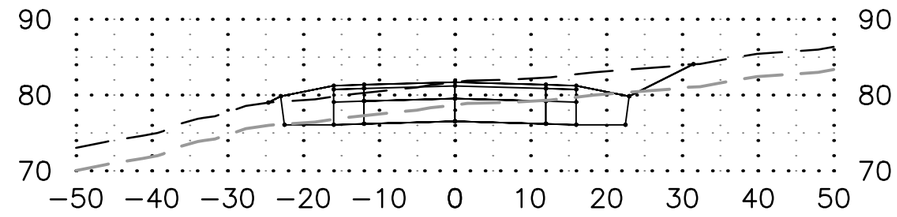


8+00.00

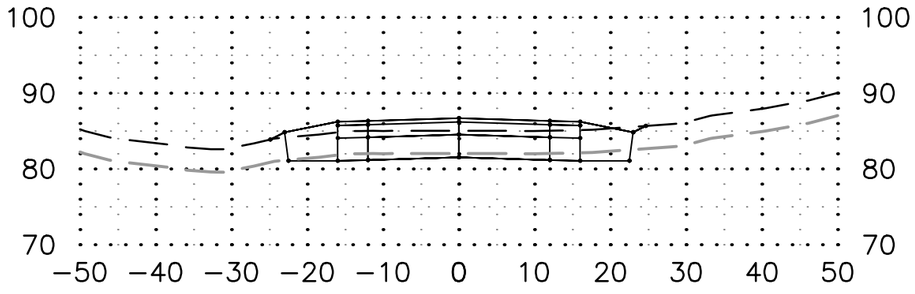


10+00.00

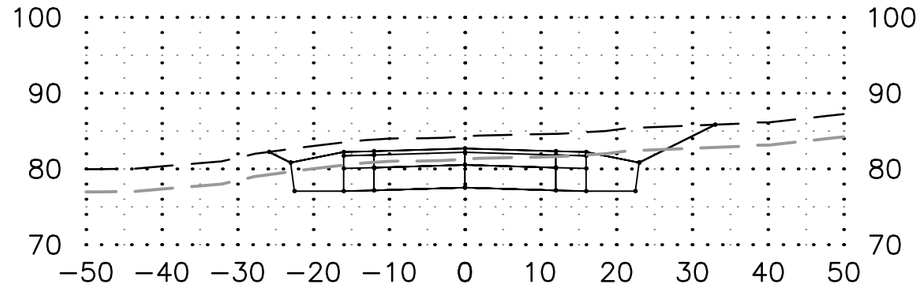


7+50.00

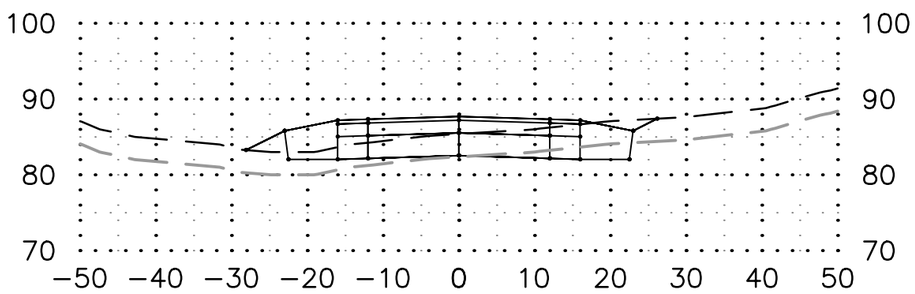


9+50.00

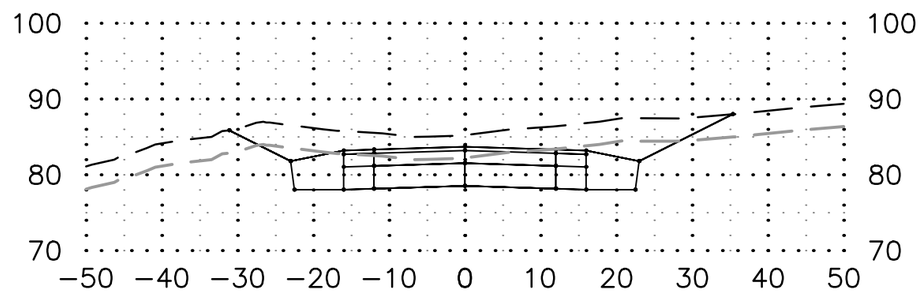


7+00.00

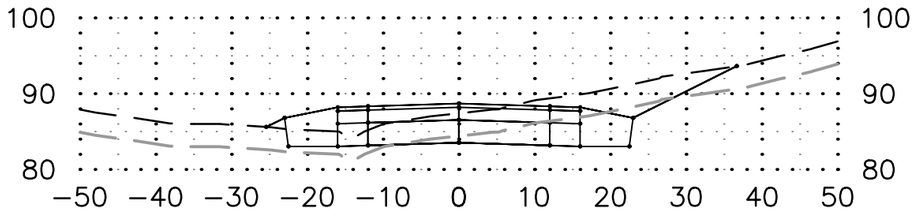


9+00.00

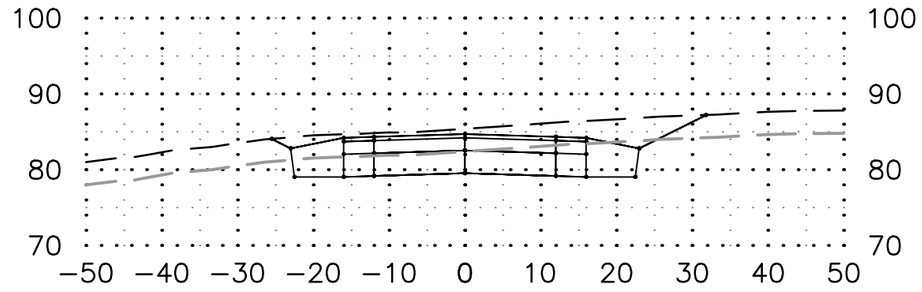

File: \\crweng.com\projects\JobsData\20403.02 Shotgun Cove Road\00 CADD\01 Working Set\Civil\00 SOURCE DRAWINGS\03 CORRIDORS\20403.02 Cross Sections_Low 1_50ft Sections.dwg

12+00.00

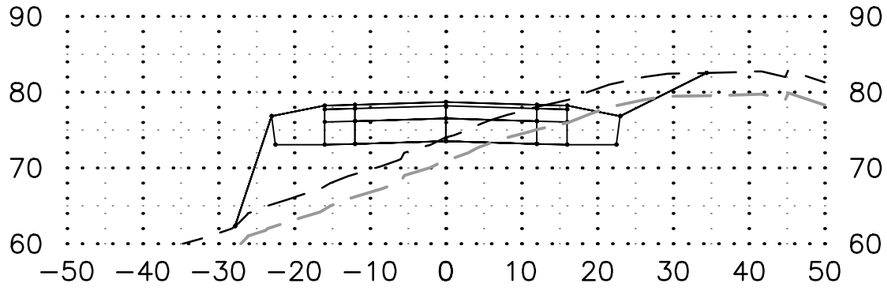


13+50.00

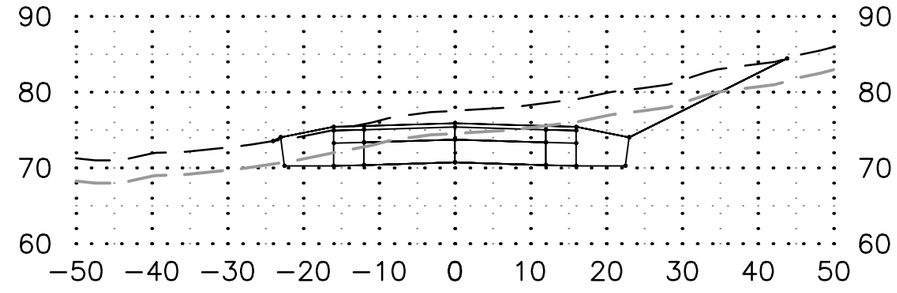


11+50.00

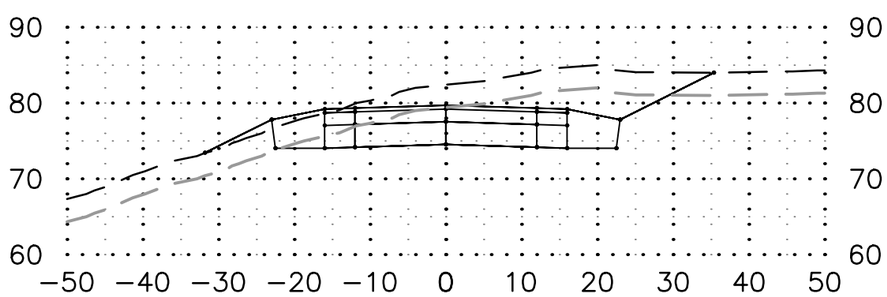


13+00.00

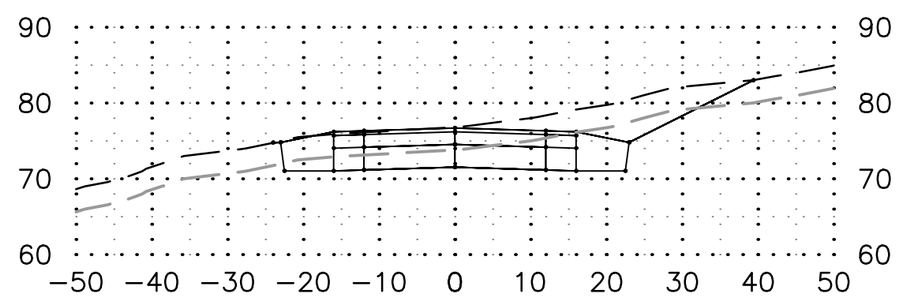


11+00.00

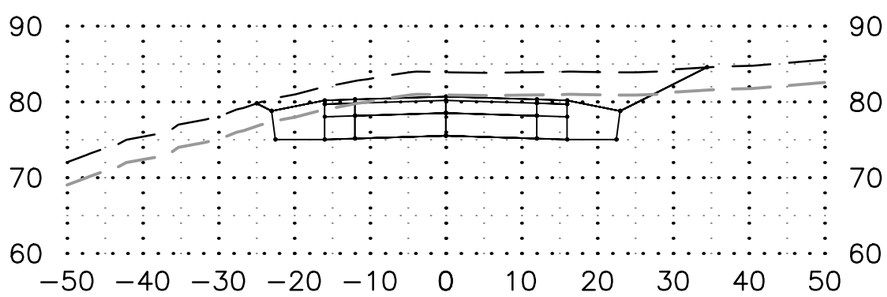


12+50.00

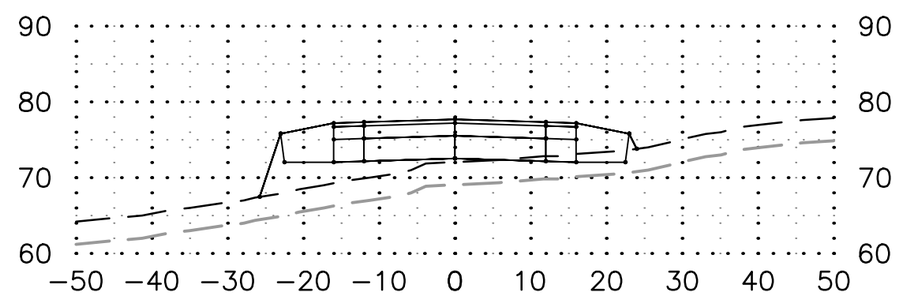

File: \\crweng.com\projects\JobsData\20403.02 Shotgun Cove Road\00 CADD\01 Working Set\01 Civil\00 SOURCE DRAWINGS\03 CORRIDORS\20403.02 Cross Sections_Low 1_50ft Sections.dwg

15+50.00

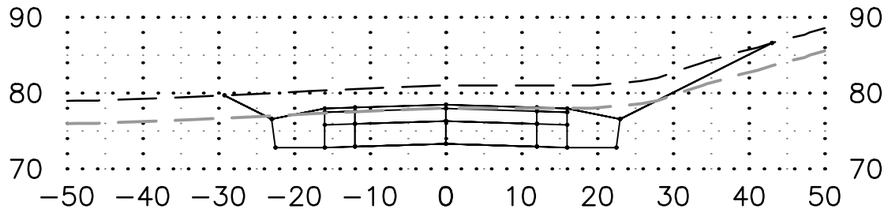


15+00.00

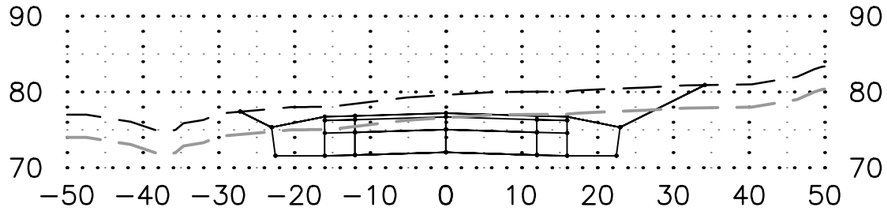


14+50.00

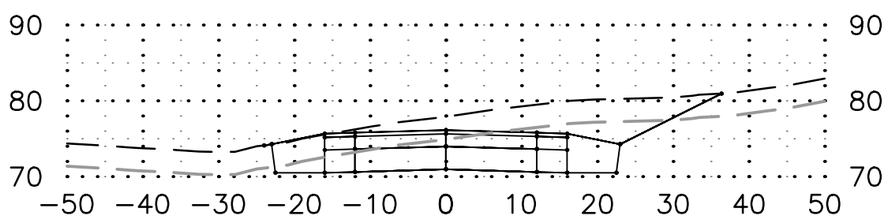


14+00.00

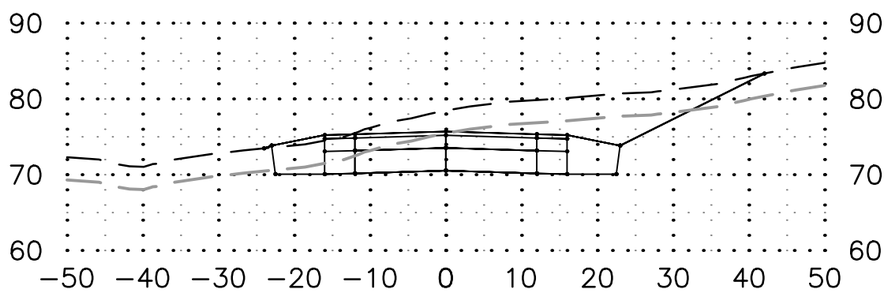


17+00.00

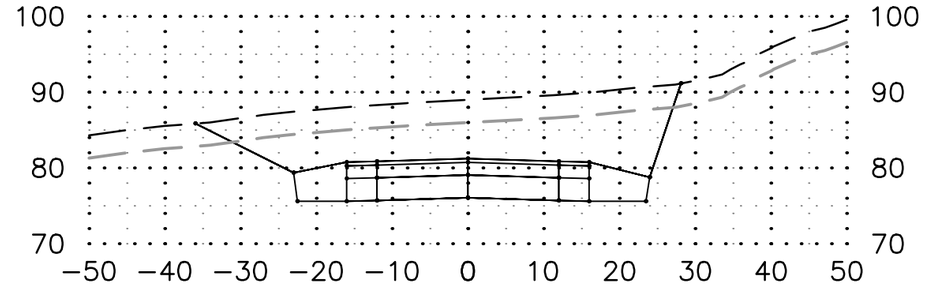


16+50.00

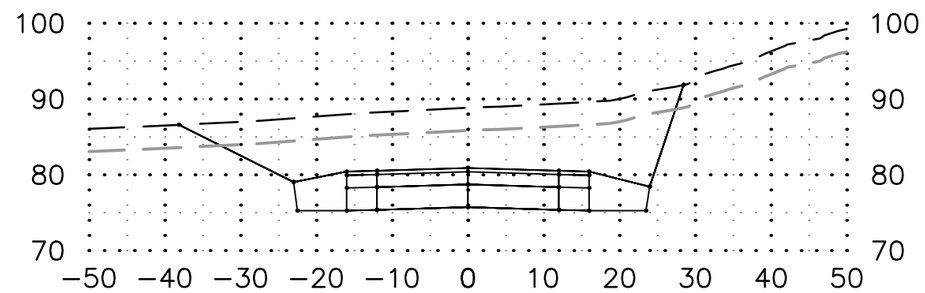


16+00.00

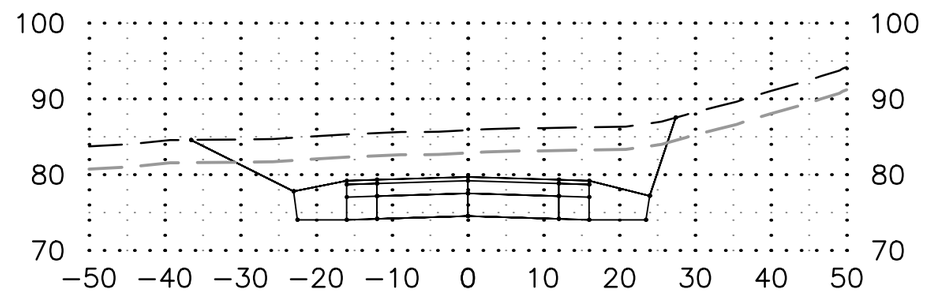

File: \\crweng.com\projects\JobsData\20403.02 Shotgun Cove Road\00 CADD\01 Working Set\01 Civil\00 SOURCE DRAWINGS\03 CORRIDORS\20403.02 Cross Sections_Low 1_50ft Sections.dwg

18+50.00

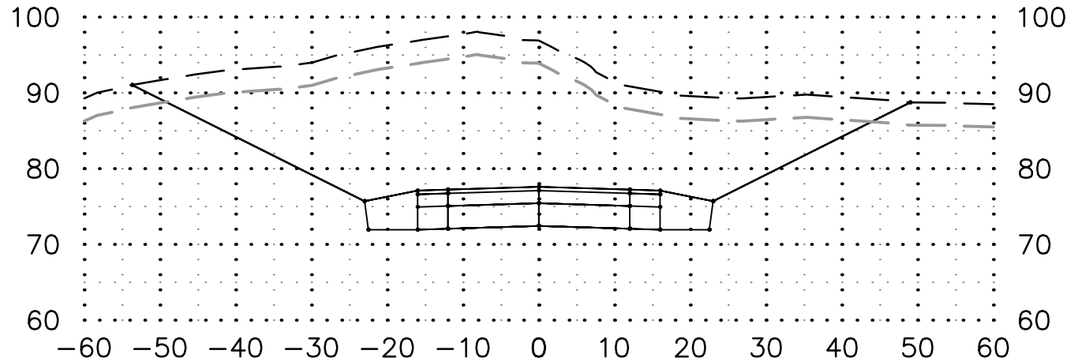


20+00.00

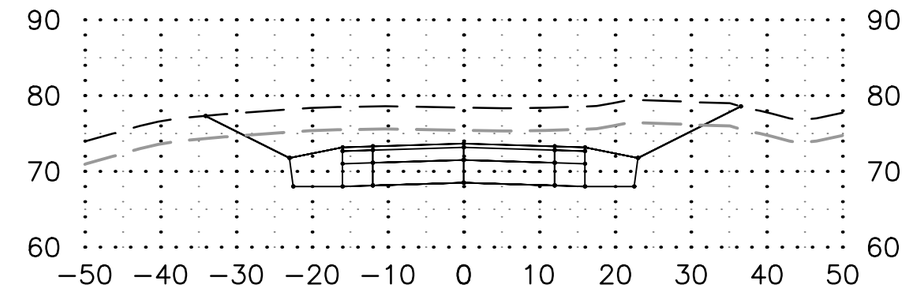


18+00.00

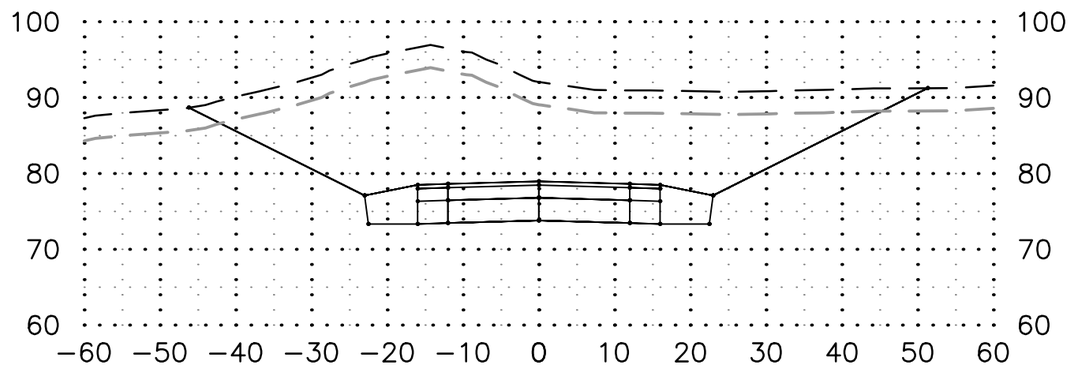


19+50.00

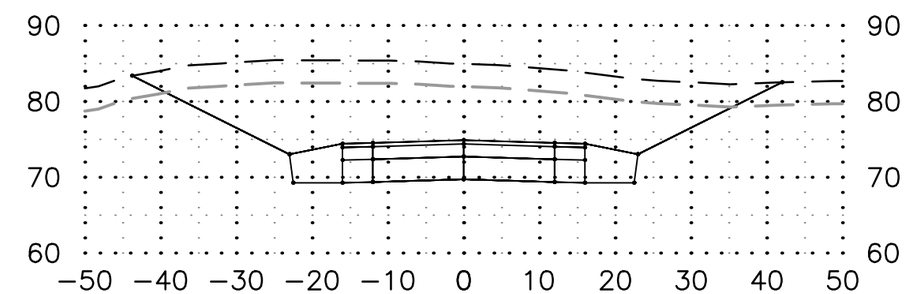


17+50.00

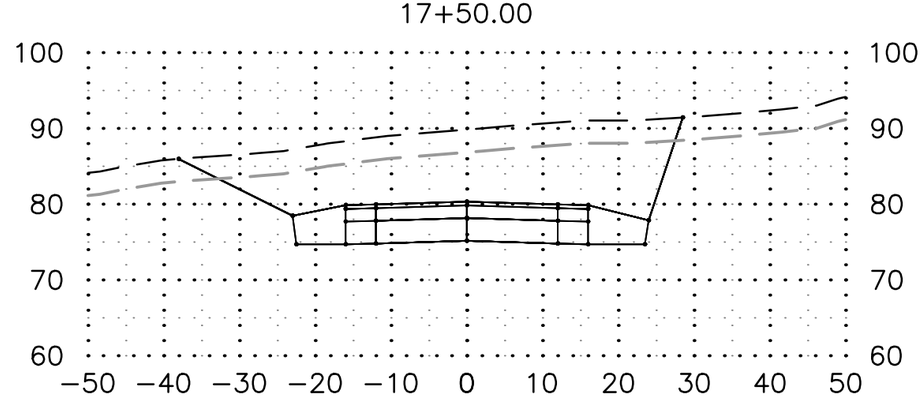


19+00.00

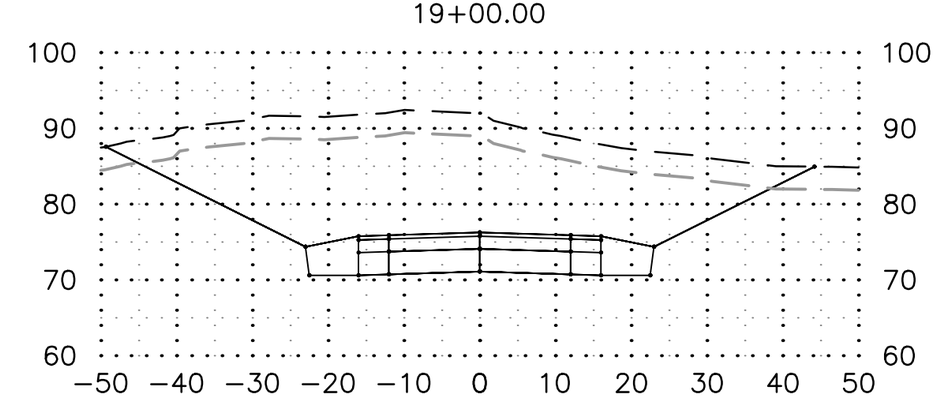

File: \\crweng.com\projects\JobsData\20403.02 Shotgun Cove Road\00 CADD\01 Working Set\01 civil\00 SOURCE DRAWINGS\03 CORRIDORS\20403.02 Cross Sections_Low 1_50ft Sections.dwg

21+50.00

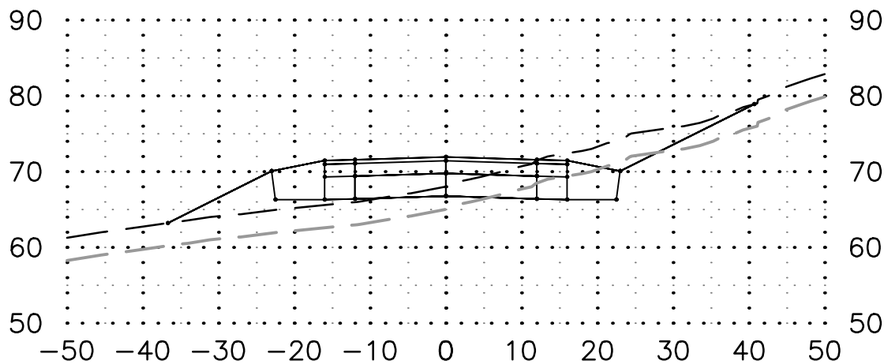


23+00.00

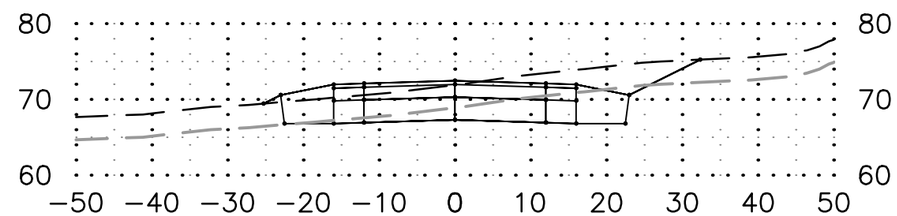


21+00.00

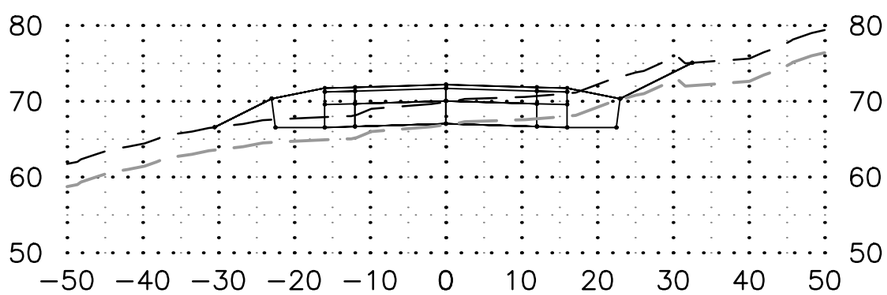


22+50.00

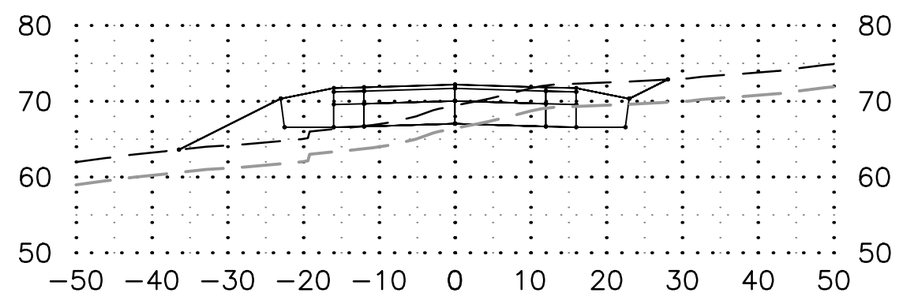


20+50.00

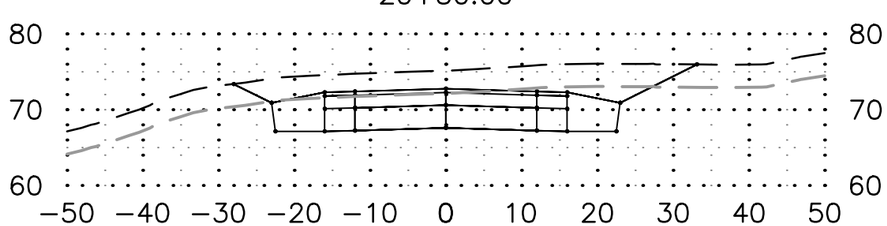


22+00.00

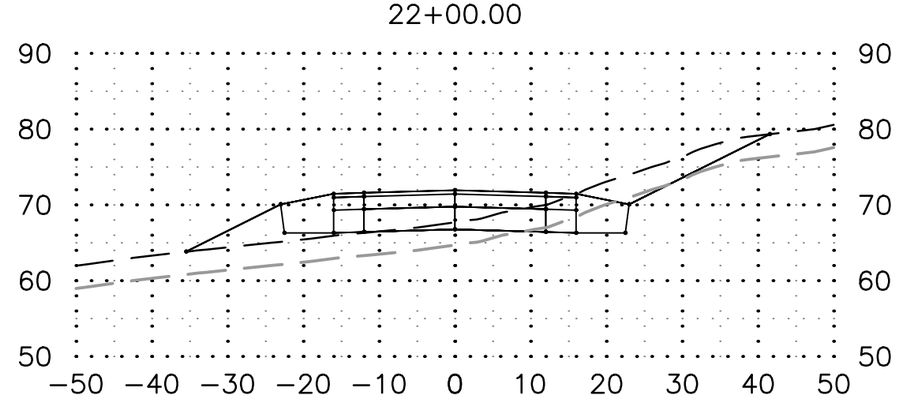

File: \\crweng.com\projects\JobsData\20403.02 Shotgun Cove Road\00 CADD\01 Working Set\01 Civil\00 SOURCE DRAWINGS\03 CORRIDORS\20403.02 Cross Sections_Low 1_50ft Sections.dwg

24+50.00

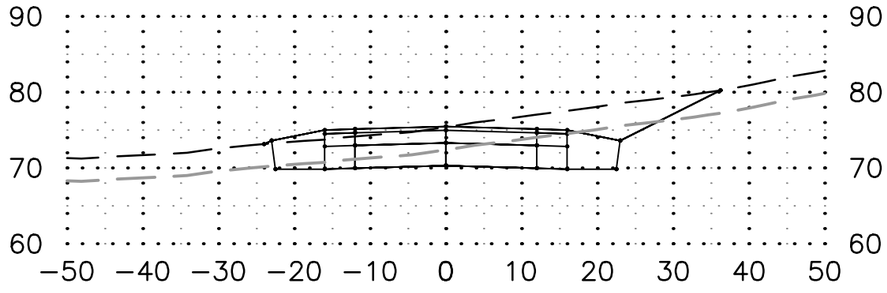


26+00.00

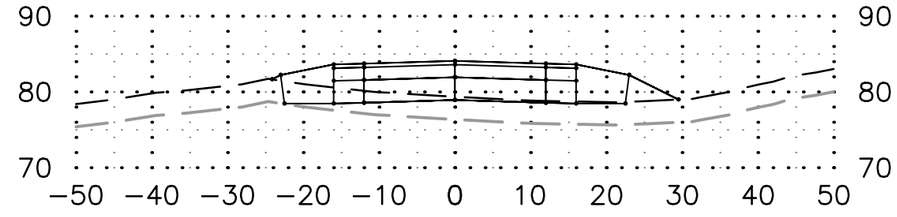


24+00.00

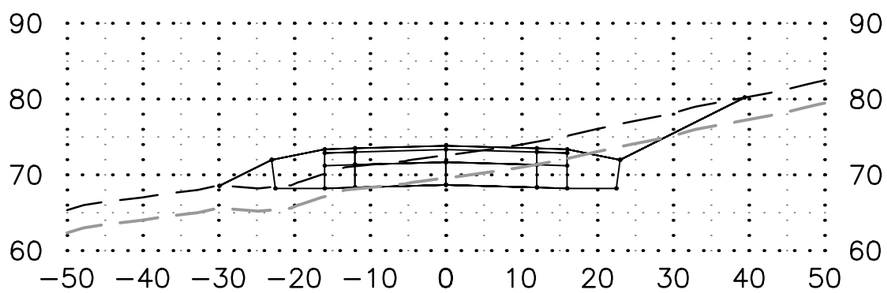


25+50.00

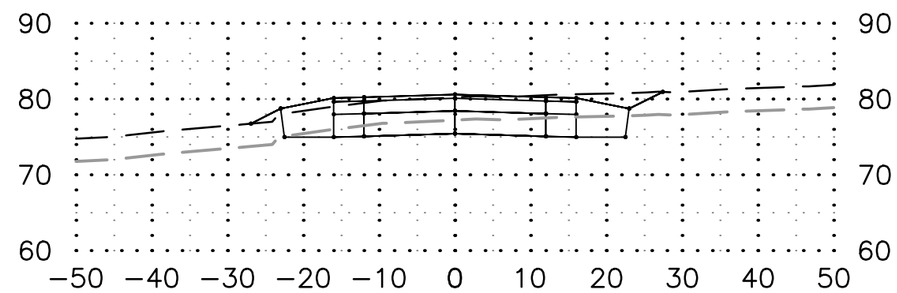


23+50.00

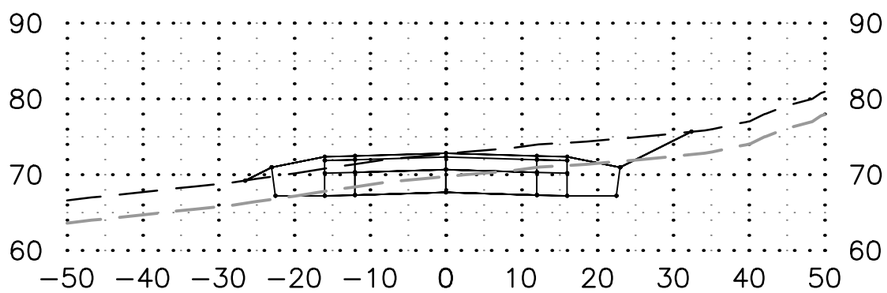


25+00.00

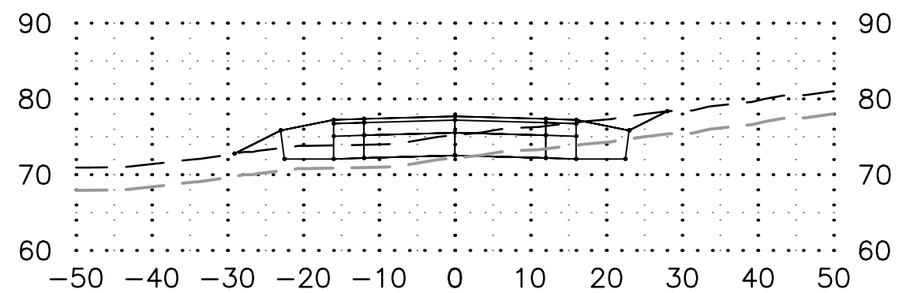

File: \\crweng.com\projects\JobsData\20403.02 Shotgun Cove Road\00 CADD\01 Working Set\01 Civil\00 SOURCE DRAWINGS\03 CORRIDORS\20403.02 Cross Sections_Low 1_50ft Sections.dwg

27+50.00

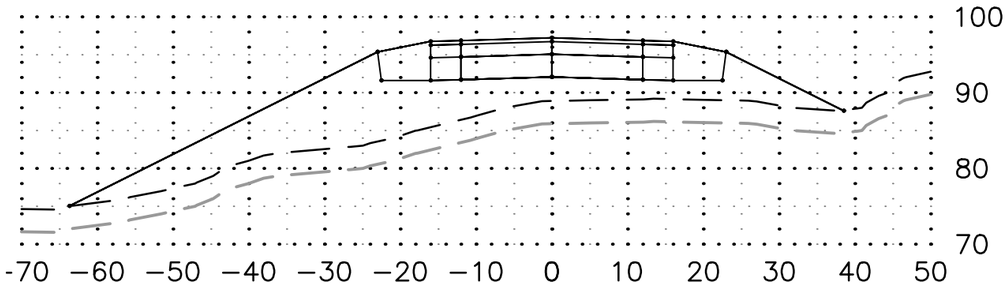


29+00.00

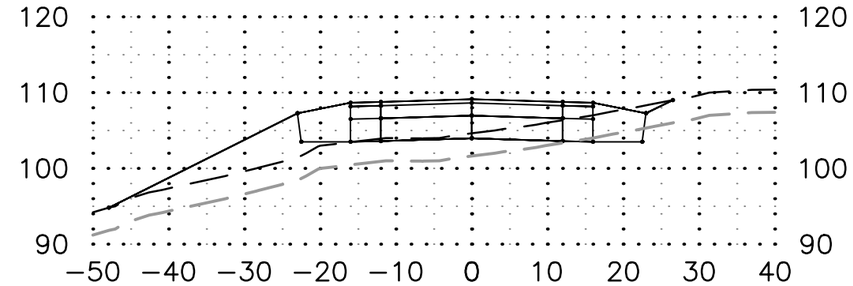


27+00.00

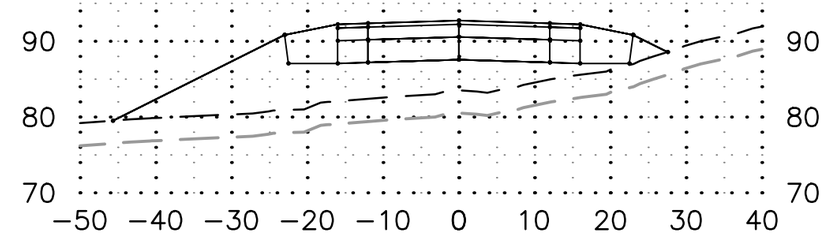


28+50.00

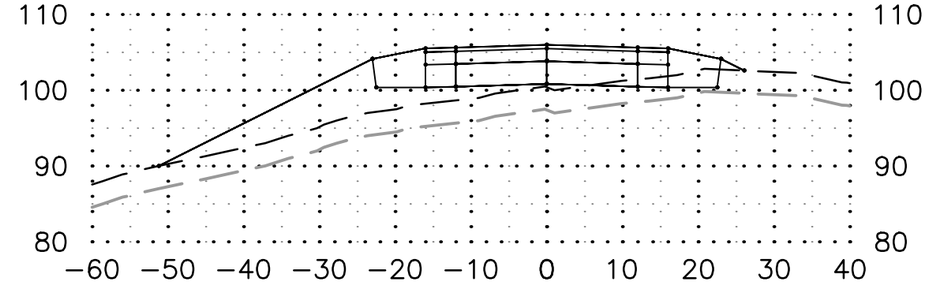


26+50.00

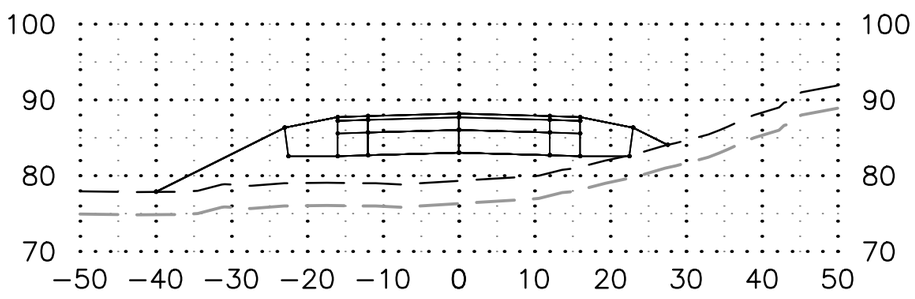


28+00.00

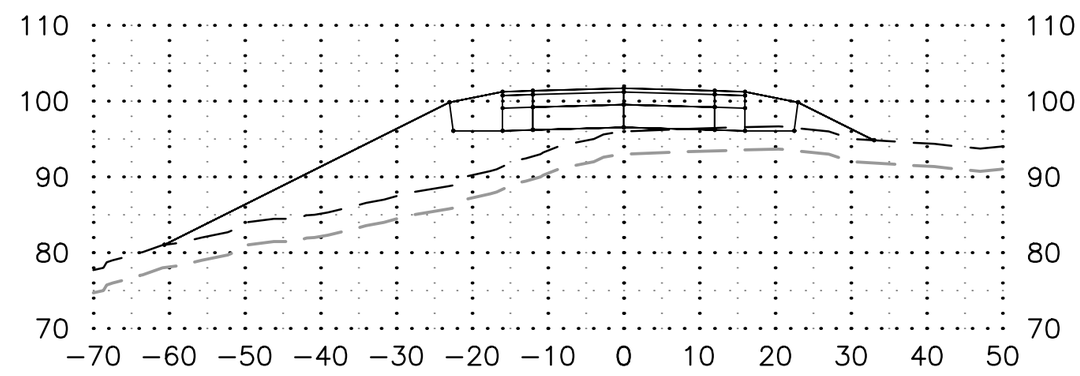

File: \\crweng.com\projects\JobsData\20403.02 Shotgun Cove Road\00 CADD\01 Working Set\01 Civil\00 SOURCE DRAWINGS\03 CORRIDORS\20403.02 Cross Sections_Low 1_50ft Sections.dwg

30+50.00

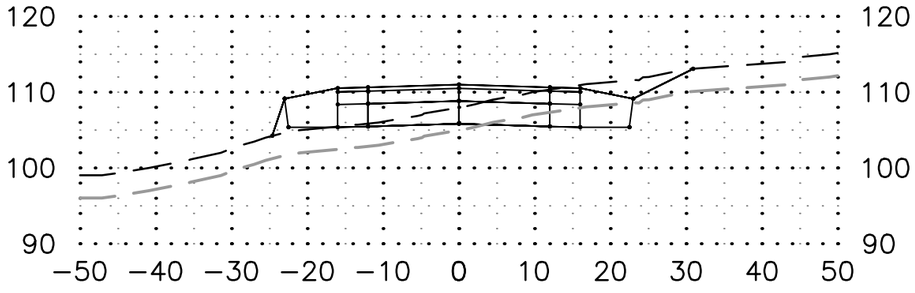


32+00.00

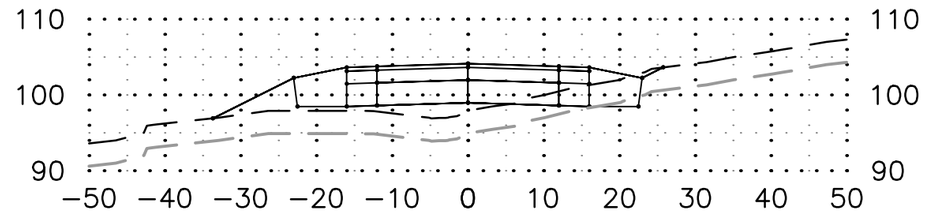


30+00.00

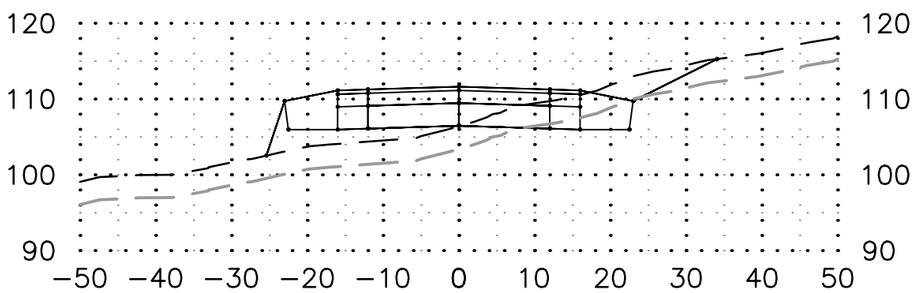


31+50.00

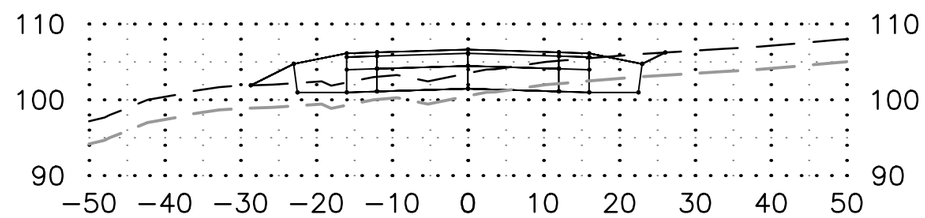


29+50.00

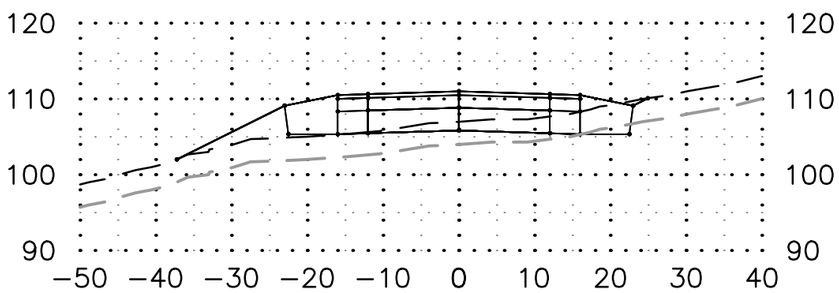


31+00.00

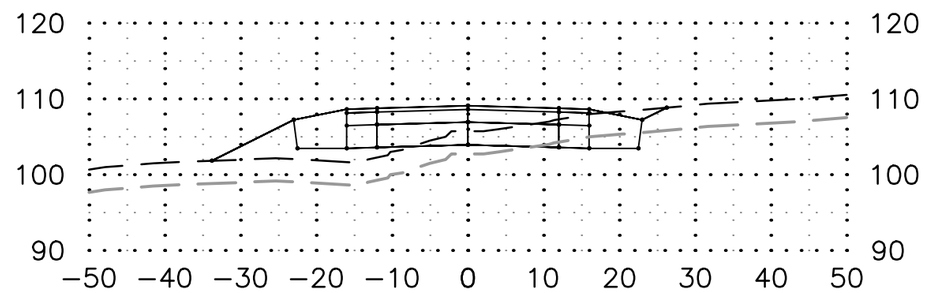

File: \\crweng.com\projects\JobsData\20403.02 Shotgun Cove Road\00 CADD\01 Working Set\01 Civil\00 SOURCE DRAWINGS\03 CORRIDORS\20403.02 Cross Sections_Low 1_50ft Sections.dwg

34+00.00

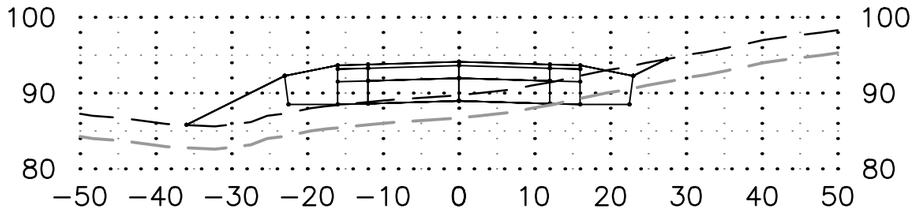


33+50.00

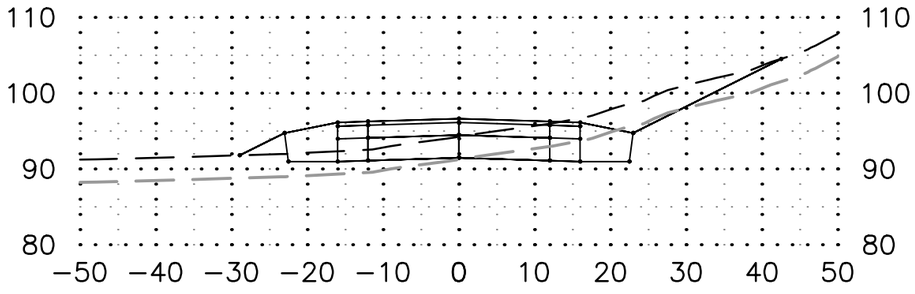


33+00.00

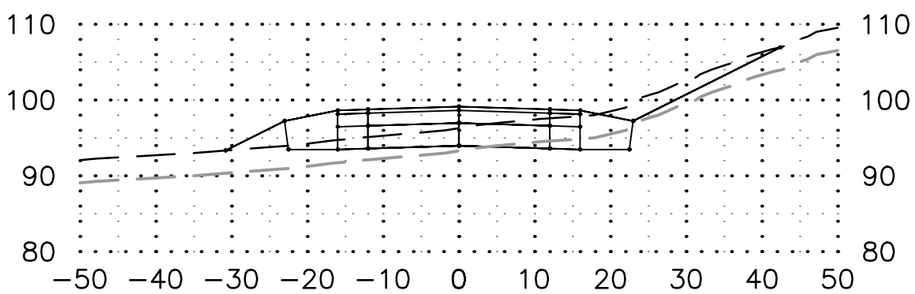


35+00.00

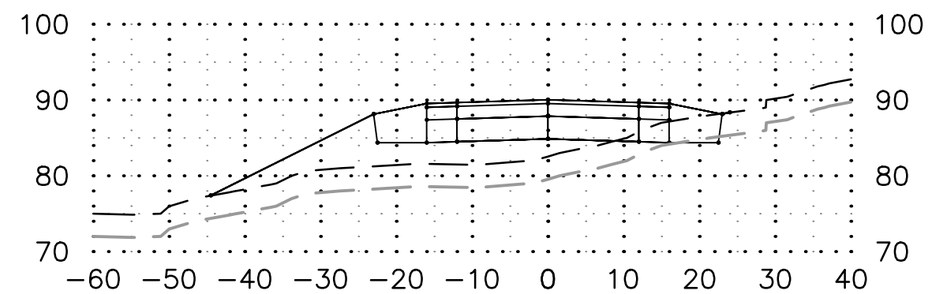


32+50.00

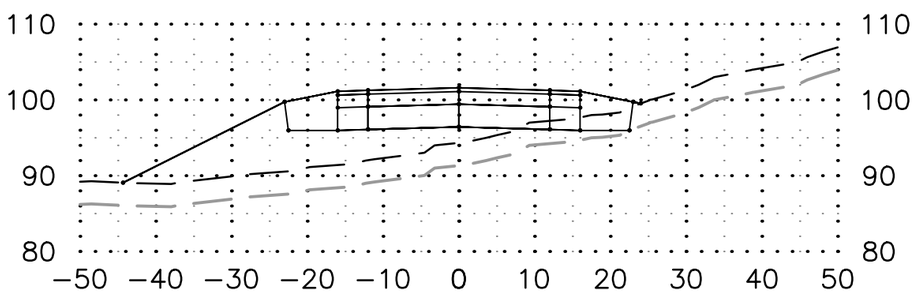


34+50.00

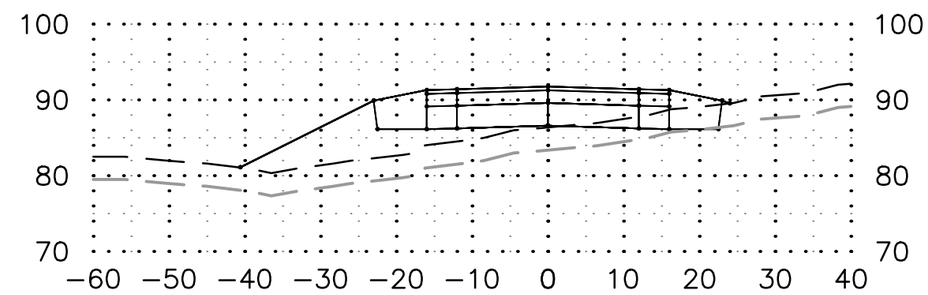

File: \\crweng.com\projects\JobsData\20403.02 Shotgun Cove Road\00 CADD\01 Working Set\01 Civil\00 SOURCE DRAWINGS\03 CORRIDORS\20403.02 Cross Sections_Low 1_50ft Sections.dwg

36+50.00

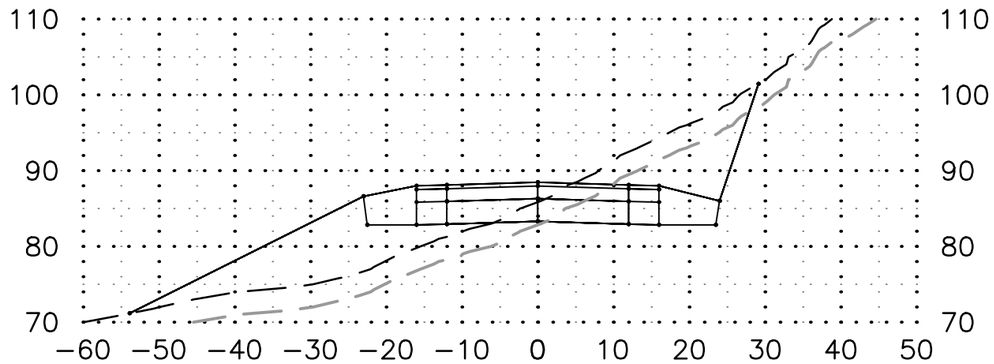


36+00.00

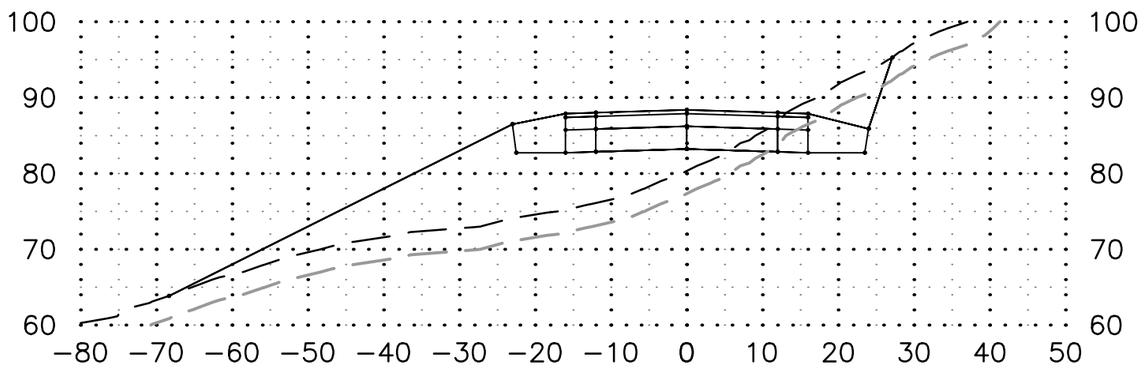


35+50.00

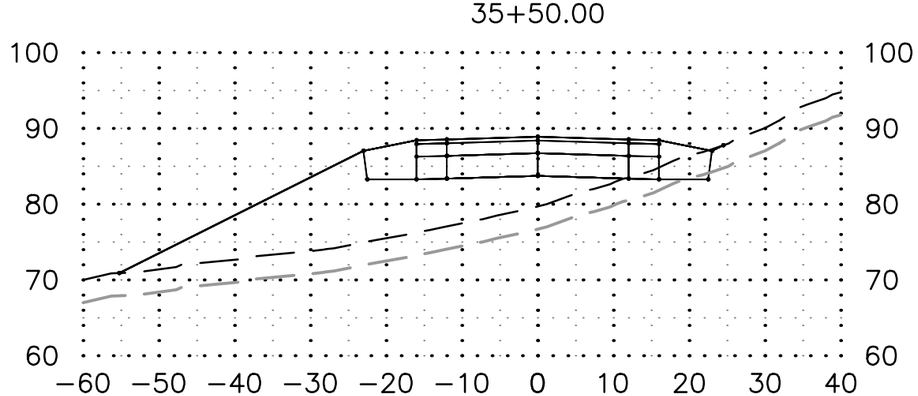

File: \\crweng.com\projects\JobsData\20403.02 Shotgun Cove Road\00 CADD\01 Working Set\01 Civil\00 SOURCE DRAWINGS\03 CORRIDORS\20403.02 Cross Sections_Low 1_50ft Sections.dwg

38+00.00

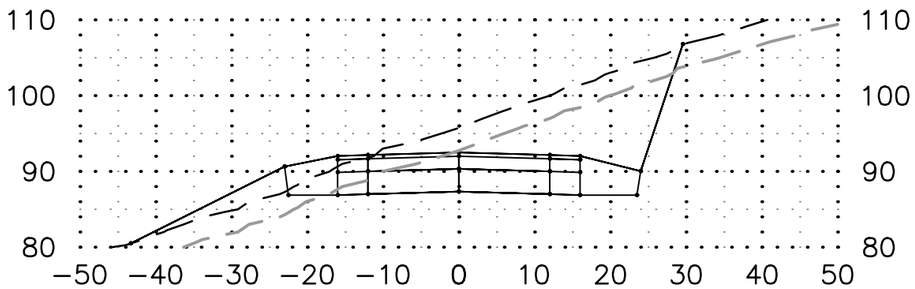


39+50.00

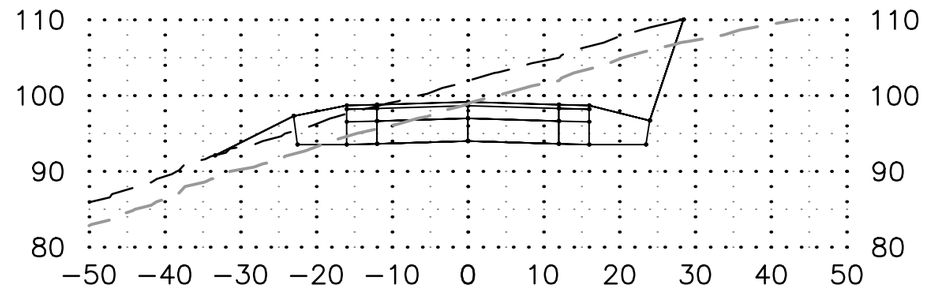


37+50.00

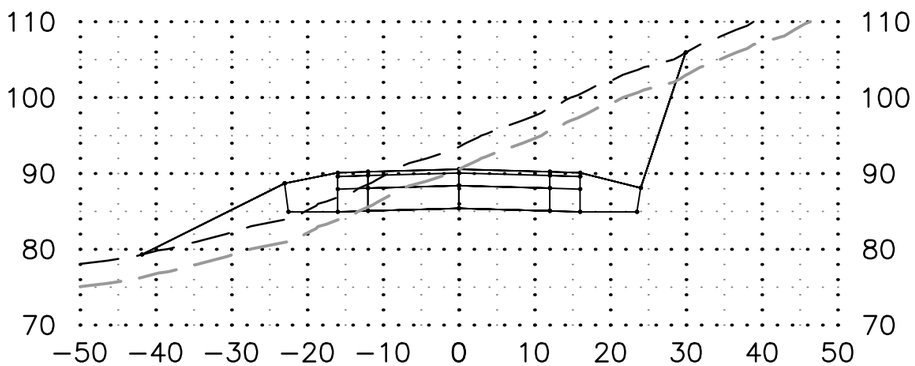


39+00.00

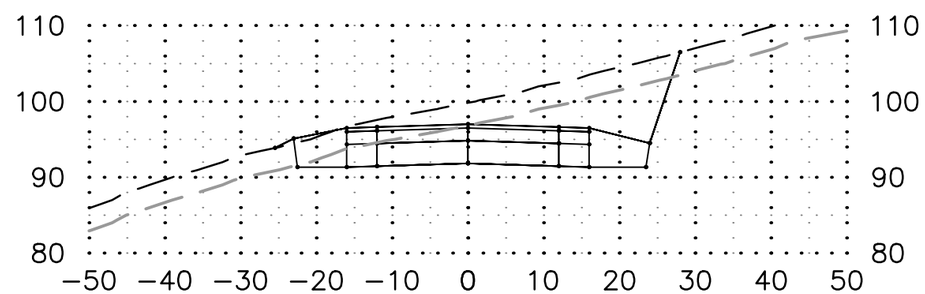


37+00.00

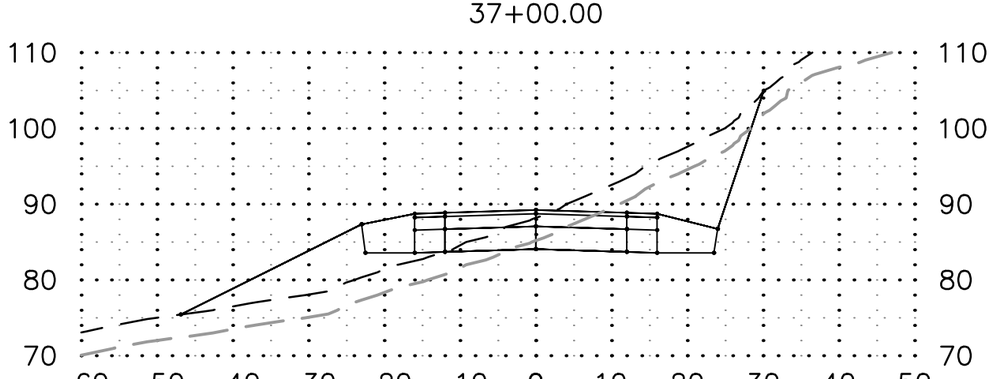


38+50.00

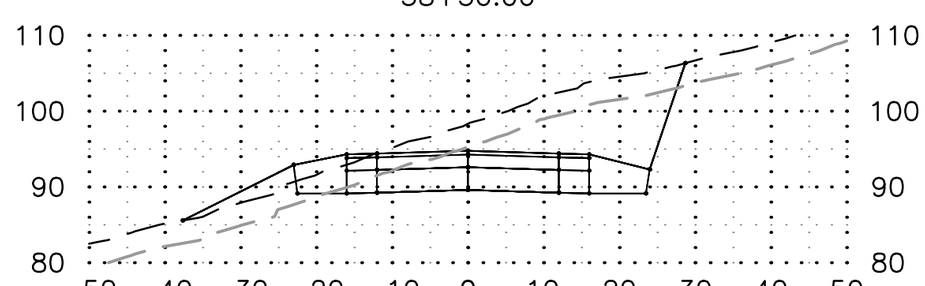

File: \\crweng.com\projects\JobsData\20403.02 Shotgun Cove Road\00 CADD\01 Working Set\01 Civil\00 SOURCE DRAWINGS\03 CORRIDORS\20403.02 Cross Sections_Low 1_50ft Sections.dwg

41+00.00

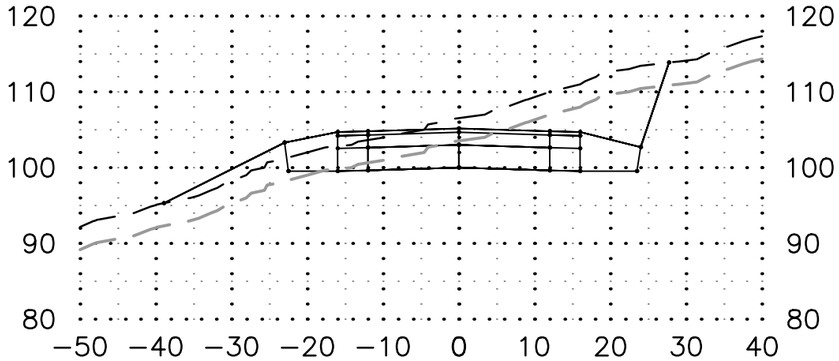


40+50.00

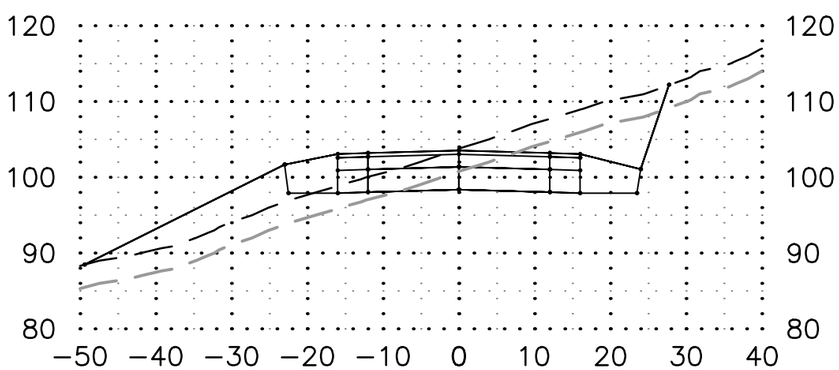


40+00.00

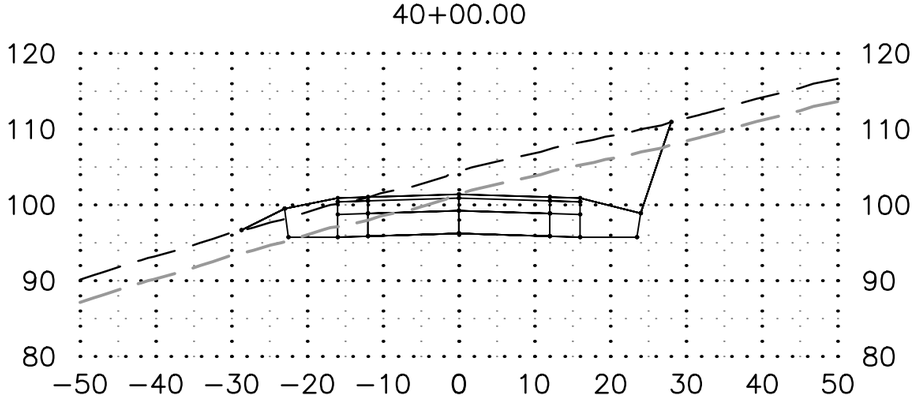


41+50.00

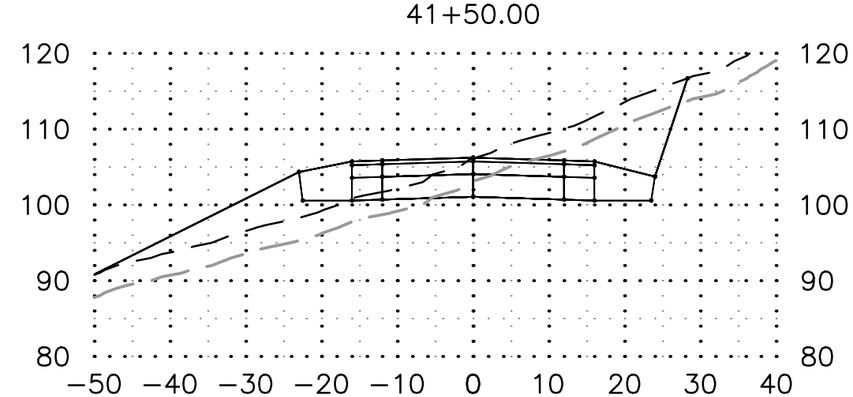

File: \\crweng.com\projects\JobsData\20403.02 Shotgun Cove Road\00 CADD\01 Working Set\01 Civil\00 SOURCE DRAWINGS\03 CORRIDORS\20403.02 Cross Sections_Low 1_50ft Sections.dwg

42+50.00

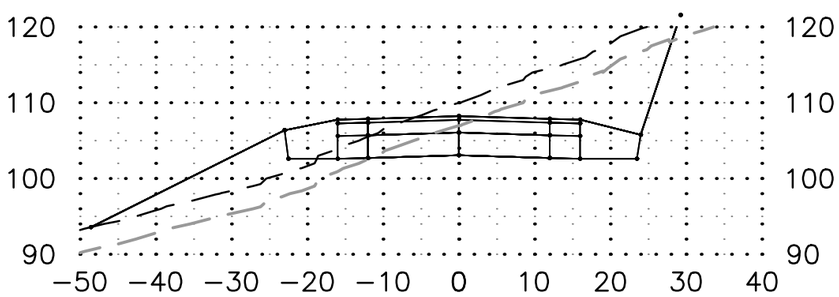


43+50.00

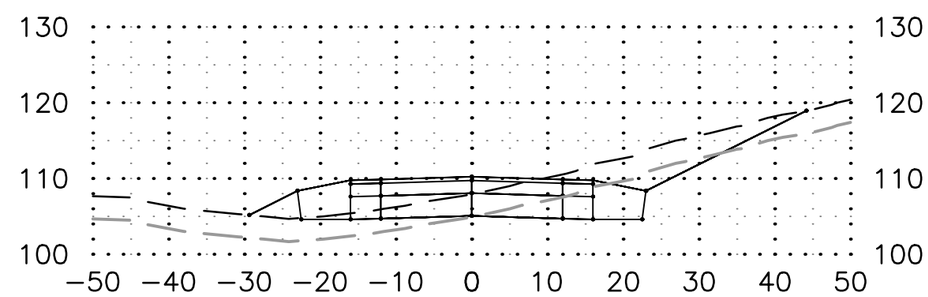


42+00.00

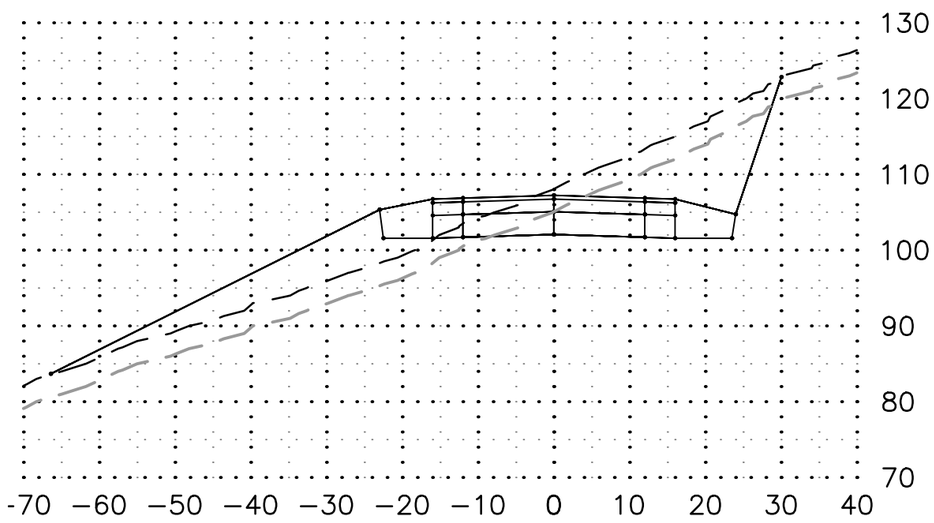


43+00.00

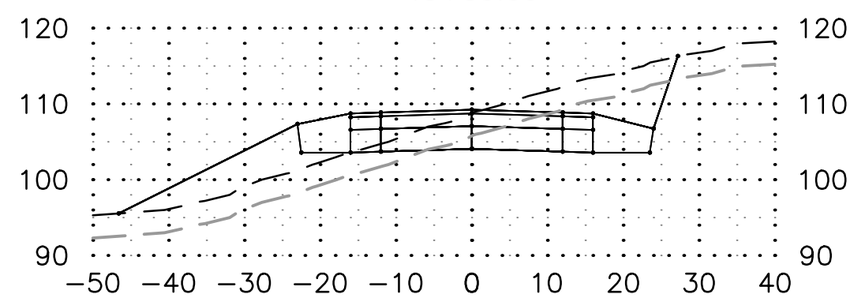

File: \\crweng.com\projects\JobsData\20403.02 Shotgun Cove Road\00 CADD\01 Working Set\01 Civil\00 SOURCE DRAWINGS\03 CORRIDORS\20403.02 Cross Sections_Low 1_50ft Sections.dwg

45+50.00

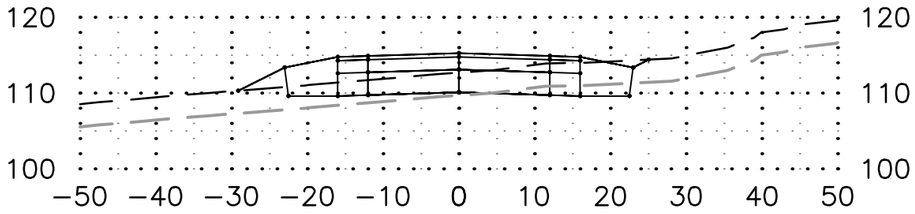


45+00.00

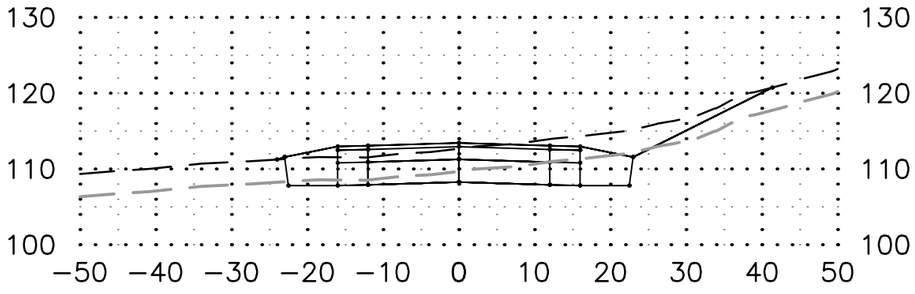


47+00.00

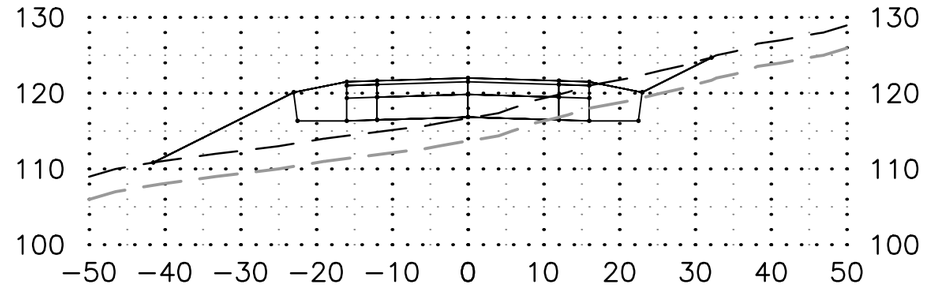


44+50.00

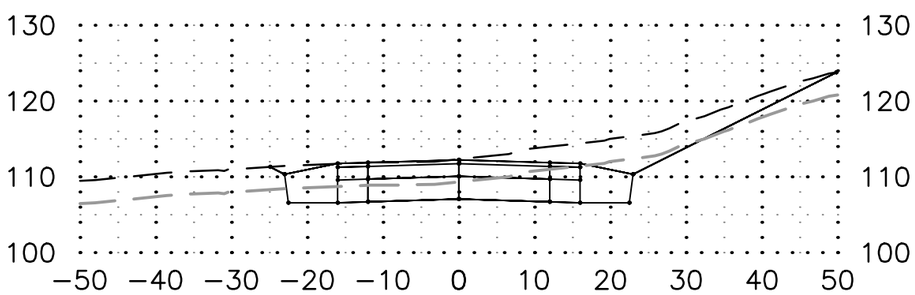


46+50.00

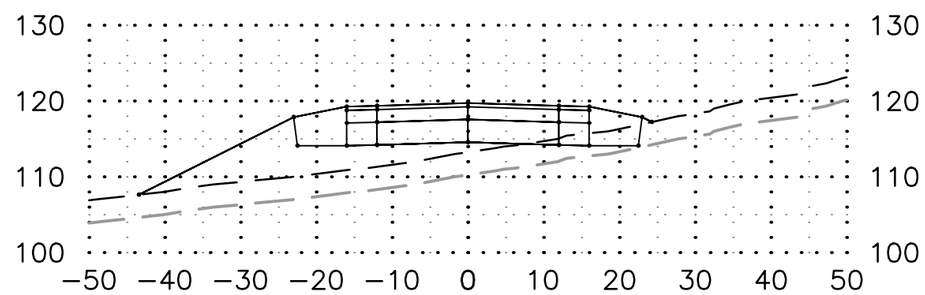


44+00.00

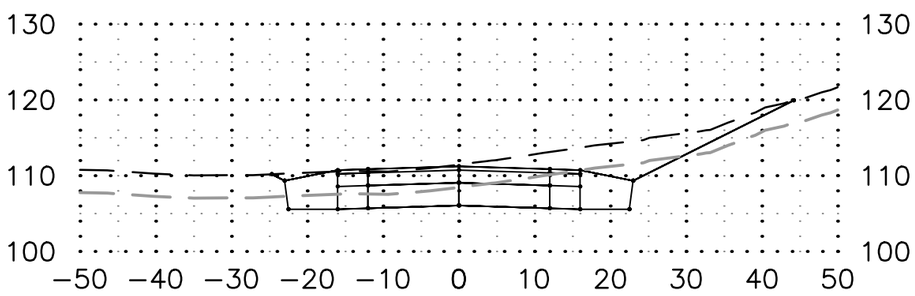


46+00.00

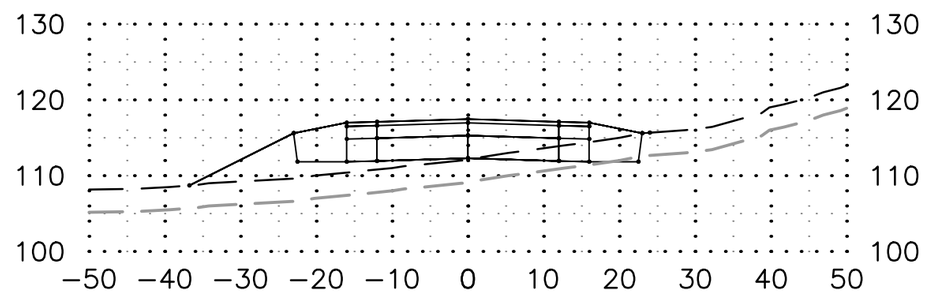

File: \\crweng.com\projects\JobsData\20403.02 Shotgun Cove Road\00 CADD\01 Working Set\01 civil\00 SOURCE DRAWINGS\03 CORRIDORS\20403.02 Cross Sections_Low 1_50ft Sections.dwg

48+50.00

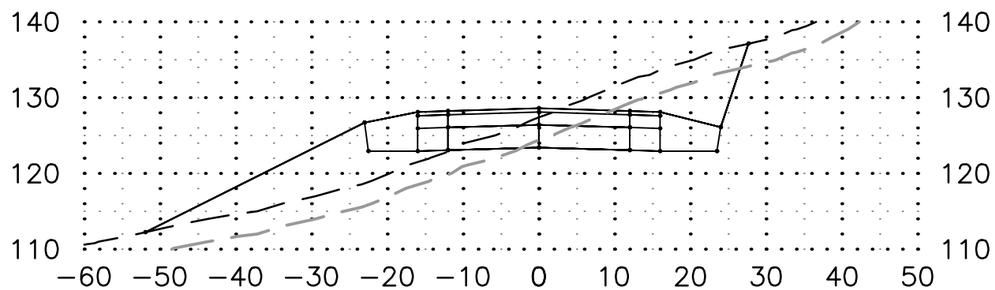


48+00.00

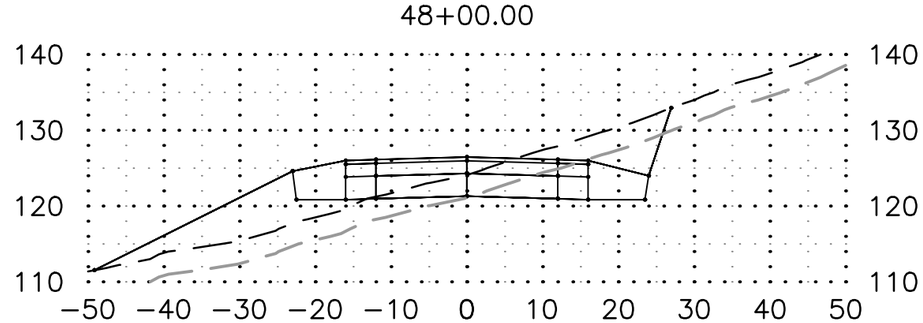


47+50.00

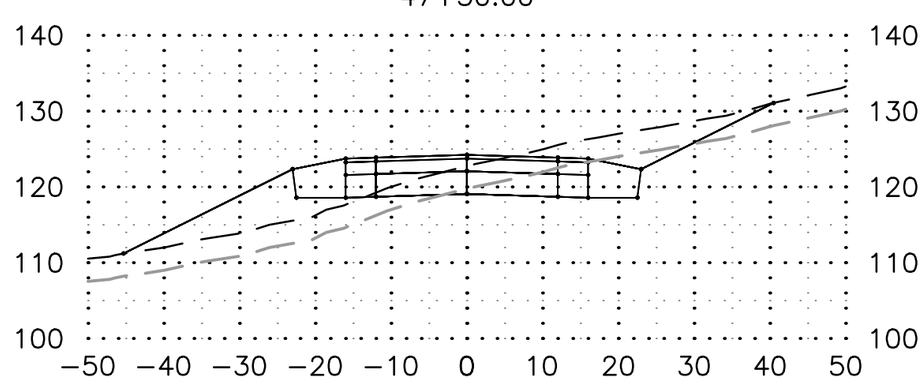


49+00.00

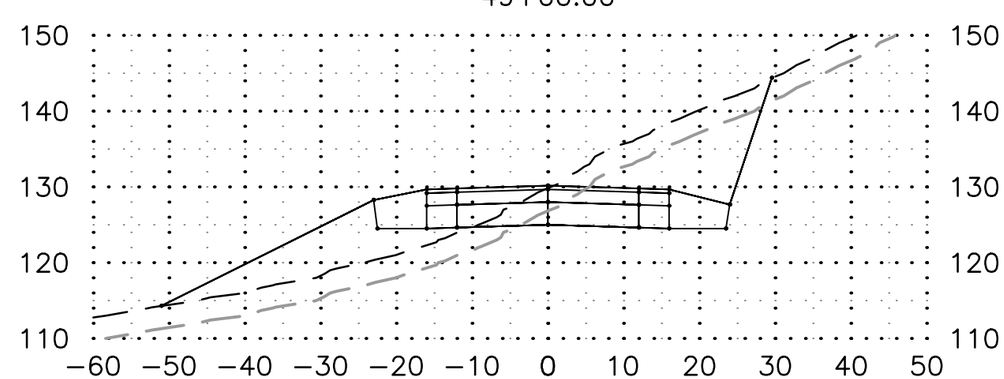

File: \\crweng.com\projects\JobsData\20403.02 Shotgun Cove Road\00 CADD\01 Working Set\01 Civil\00 SOURCE DRAWINGS\03 CORRIDORS\20403.02 Cross Sections_Low 1_50ft Sections.dwg

50+00.00

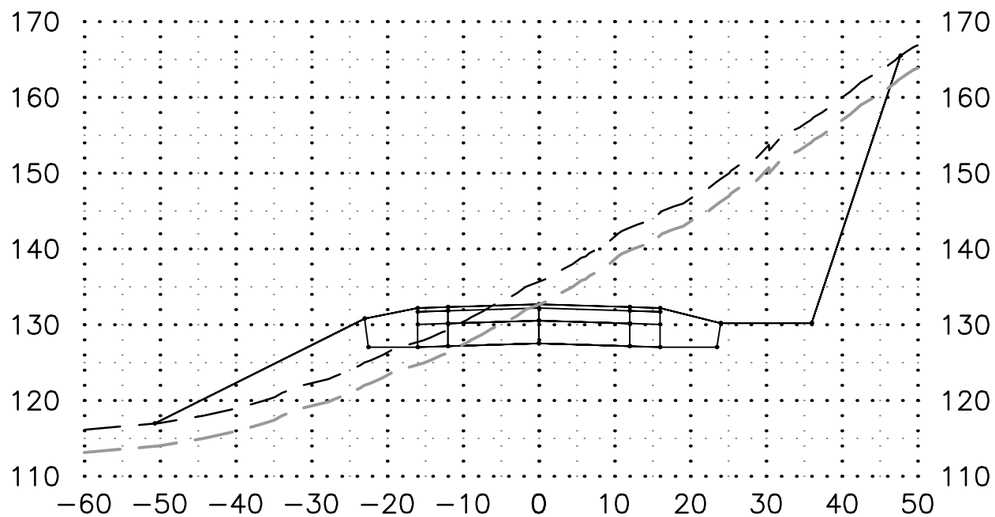


51+00.00

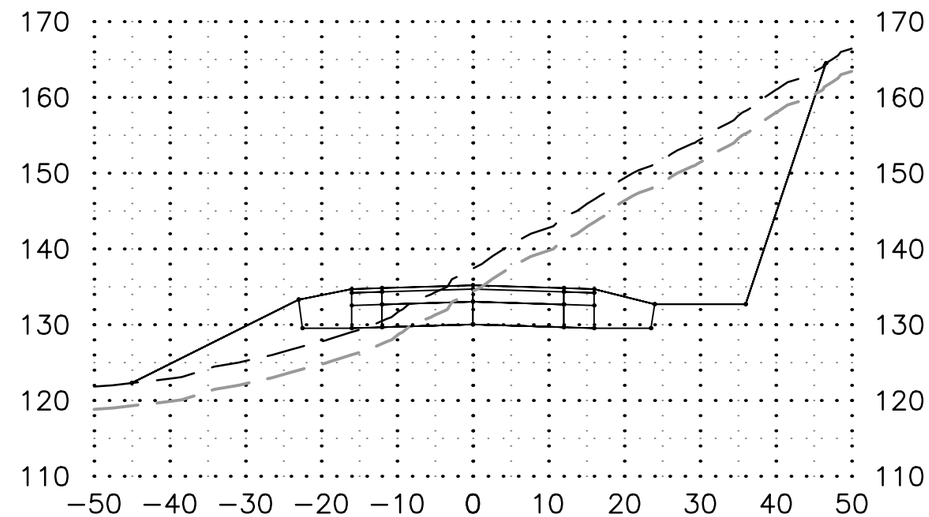


49+50.00

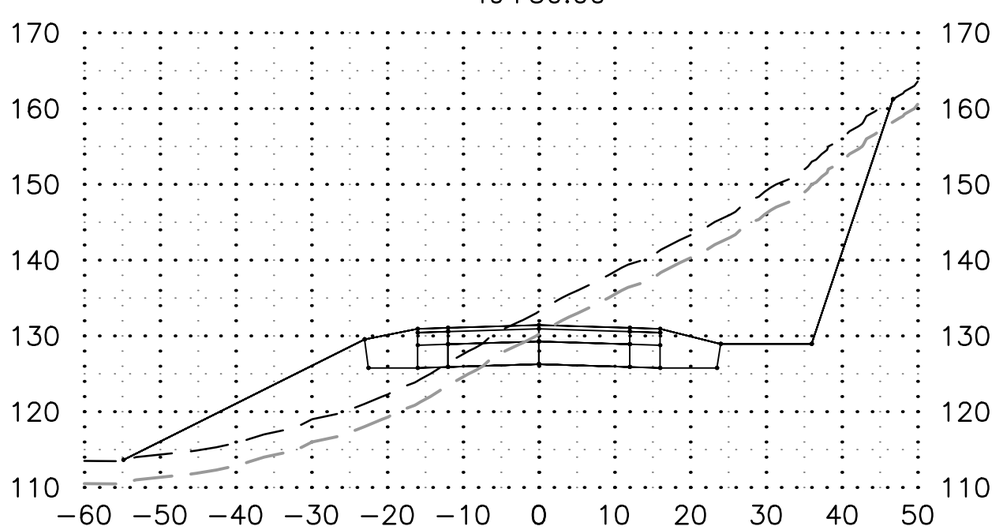


50+50.00

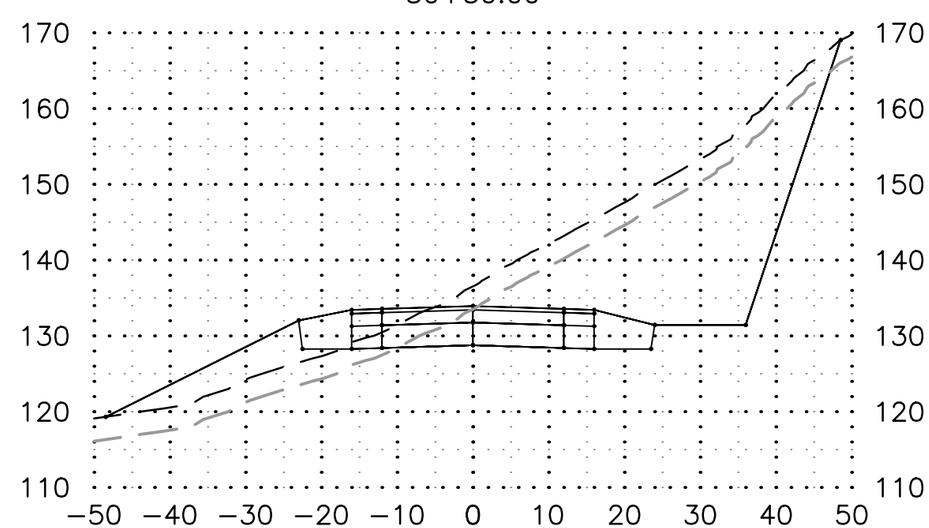

File: \\crweng.com\projects\JobsData\20403.02 Shotgun Cove Road\00 CADD\01 Working Set\01 Civil\00 SOURCE DRAWINGS\03 CORRIDORS\20403.02 Cross Sections_Low 1_50ft Sections.dwg

52+00.00

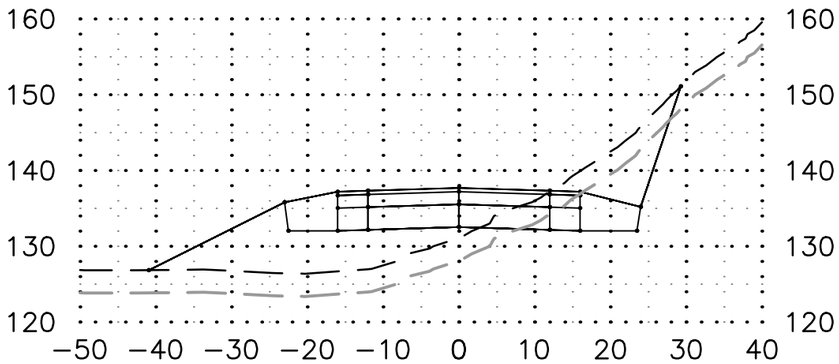


53+00.00

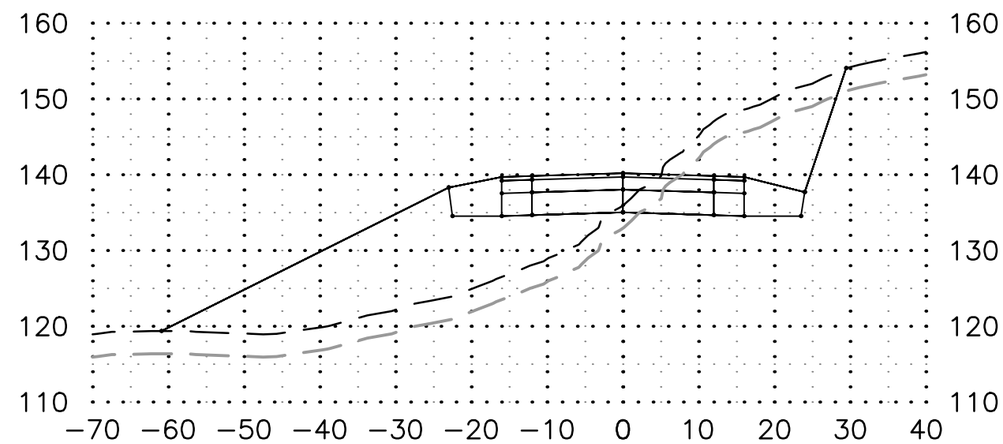


51+50.00

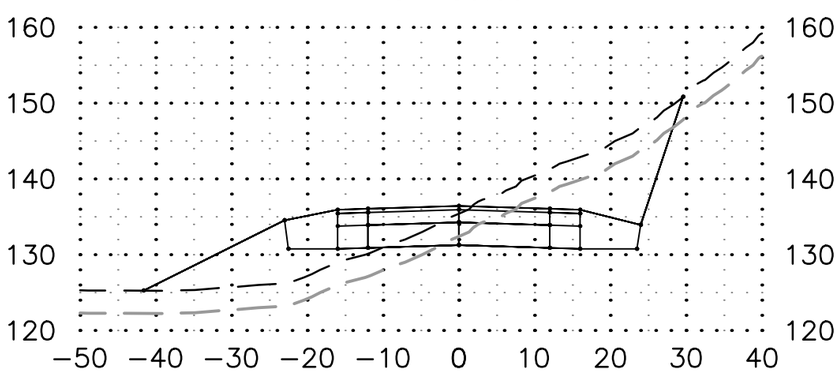


52+50.00

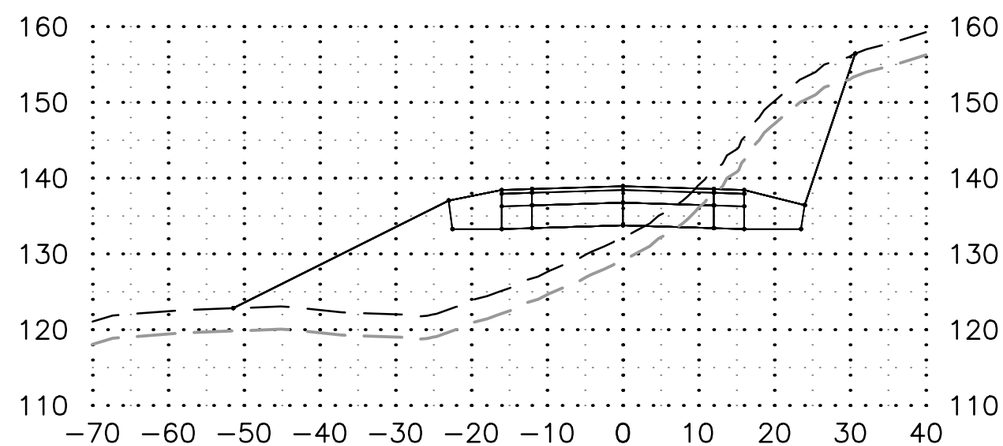

File: \\crweng.com\projects\JobsData\20403.02 Shotgun Cove Road\00 CADD\01 Working Set\01 Civil\00 SOURCE DRAWINGS\03 CORRIDORS\20403.02 Cross Sections_Low 1_50ft Sections.dwg

54+00.00

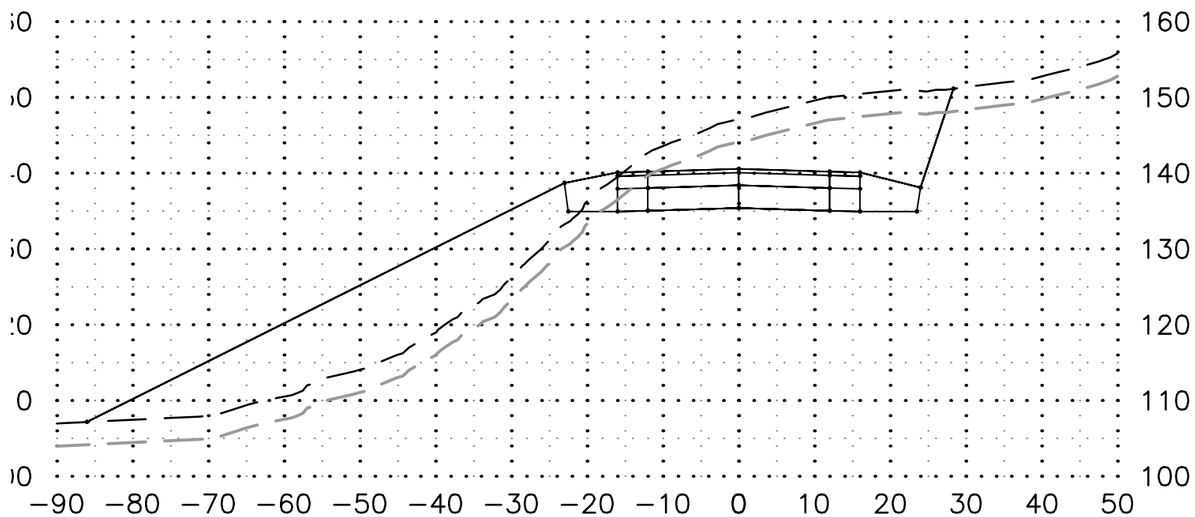


53+50.00

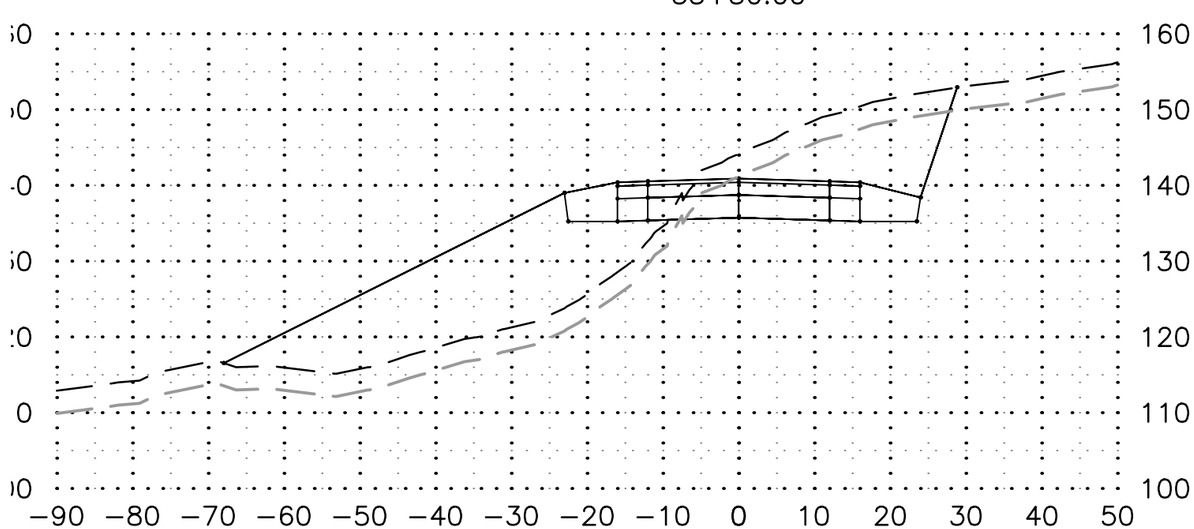

File: \\crweng.com\projects\JobsData\20403.02 Shotgun Cove Road\00 CADD\01 Working Set\01 Civil\00 SOURCE DRAWINGS\03 CORRIDORS\20403.02 Cross Sections_Low 1_50ft Sections.dwg

55+00.00

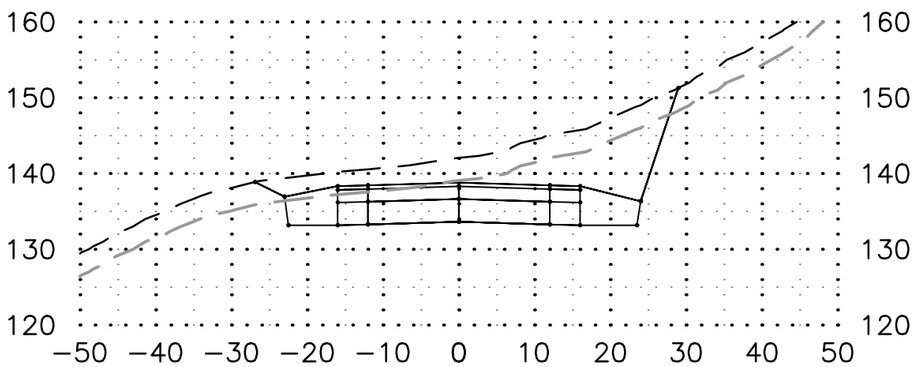


56+00.00

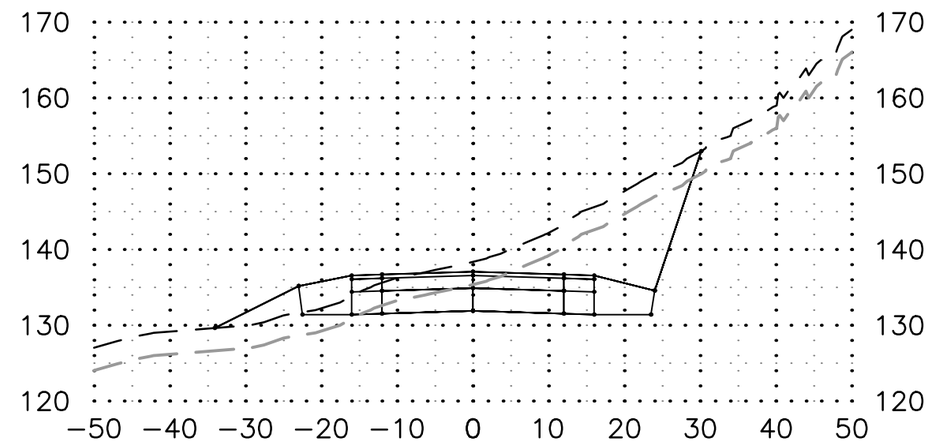


54+50.00

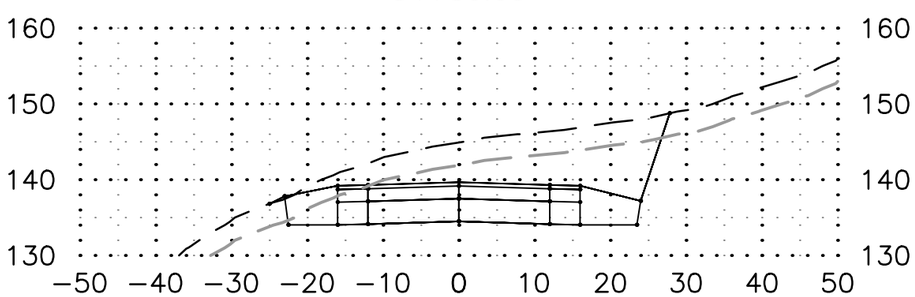


55+50.00

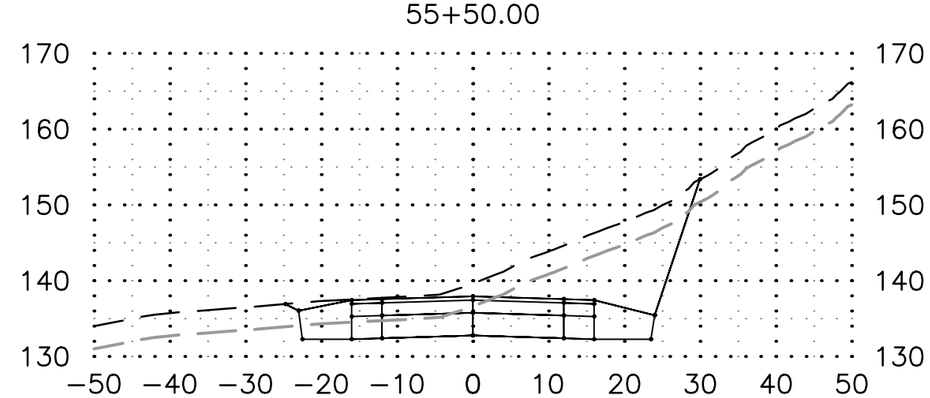

File: \\crweng.com\projects\JobsData\20403.02 Shotgun Cove Road\00 CADD\01 Working Set\01 Civil\00 SOURCE DRAWINGS\03 CORRIDORS\20403.02 Cross Sections_Low 1_50ft Sections.dwg

57+00.00

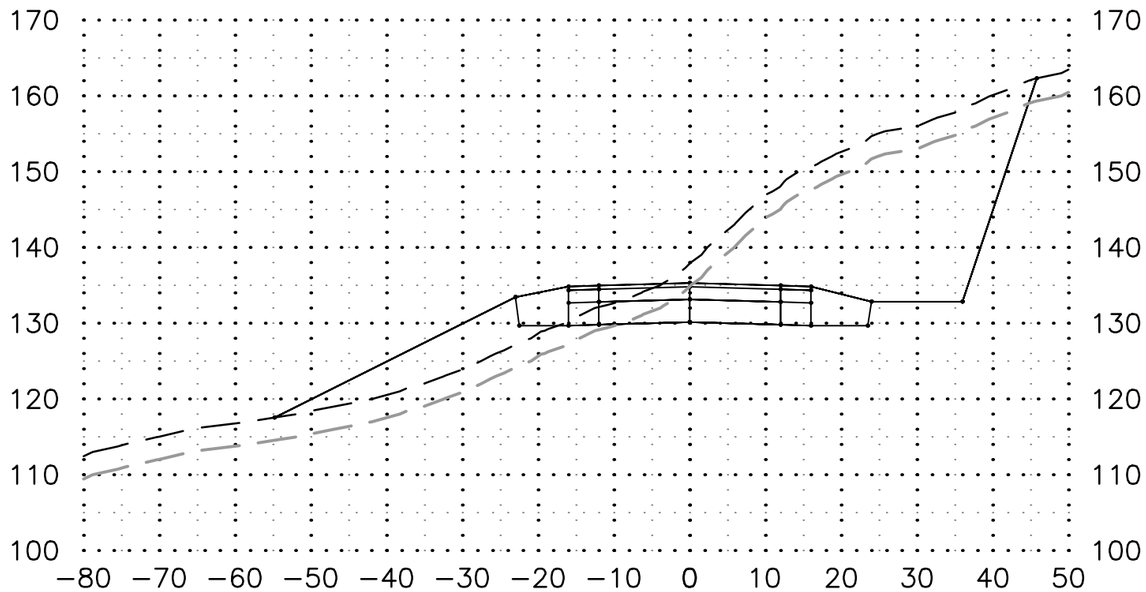


56+50.00

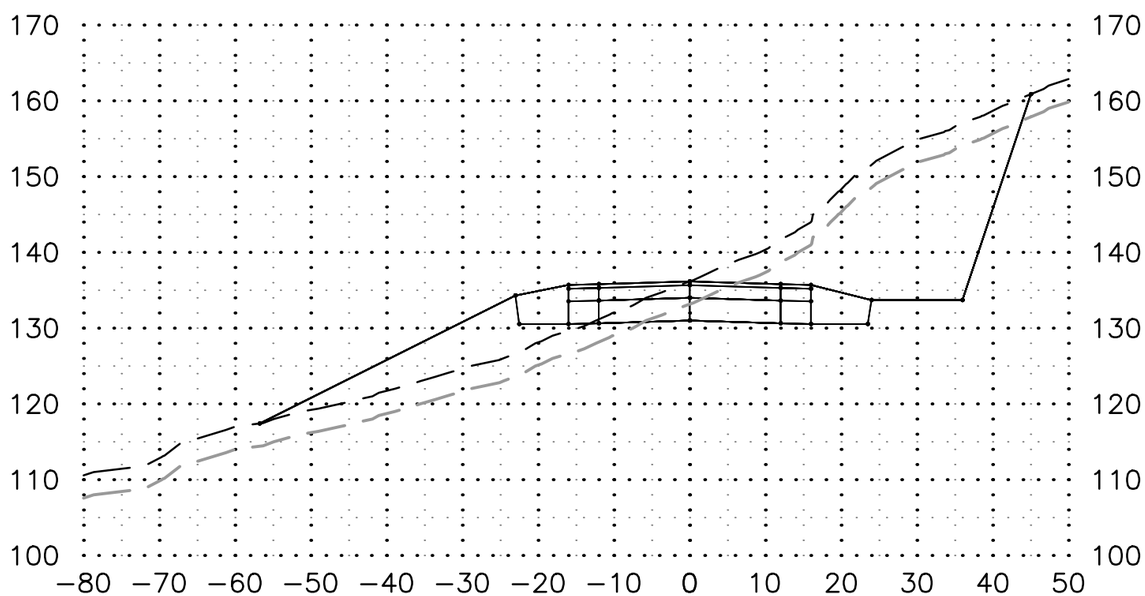

File: \\crweng.com\projects\JobsData\20403.02 Shotgun Cove Road\00 CADD\01 Working Set\01 Civil\00 SOURCE DRAWINGS\03 CORRIDORS\20403.02 Cross Sections_Low 1_50ft Sections.dwg

58+00.00

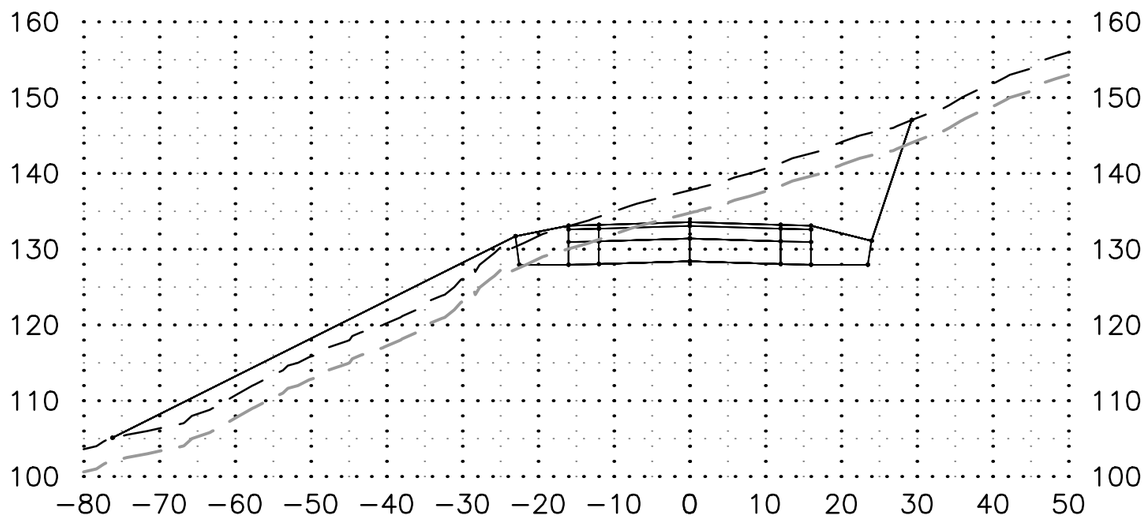


57+50.00

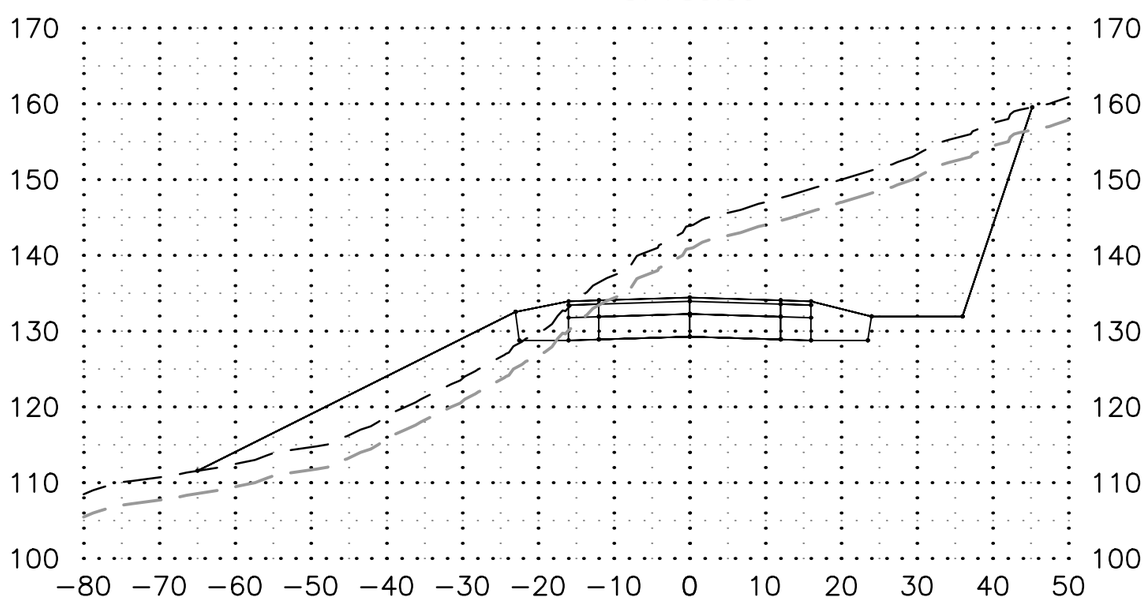

File: \\crweng.com\projects\JobsData\20403.02 Shotgun Cove Road\00 CADD\01 Working Set\01 civil\00 SOURCE DRAWINGS\03 CORRIDORS\20403.02 Cross Sections_Low 1_50ft Sections.dwg

59+00.00

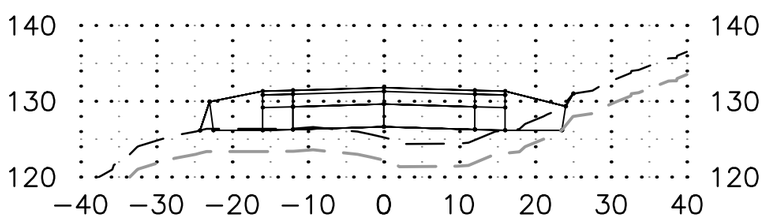


58+50.00

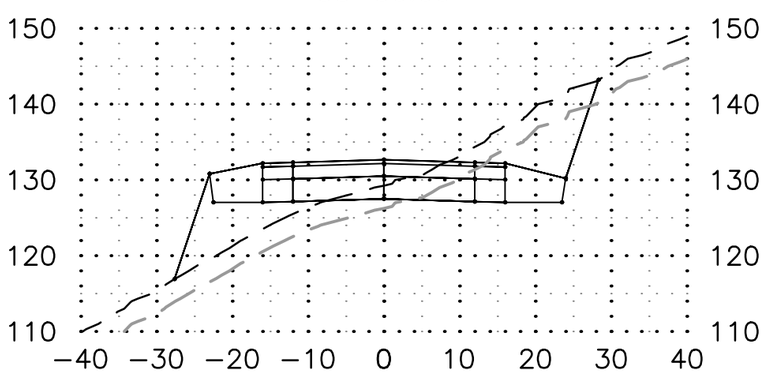


59+50.00

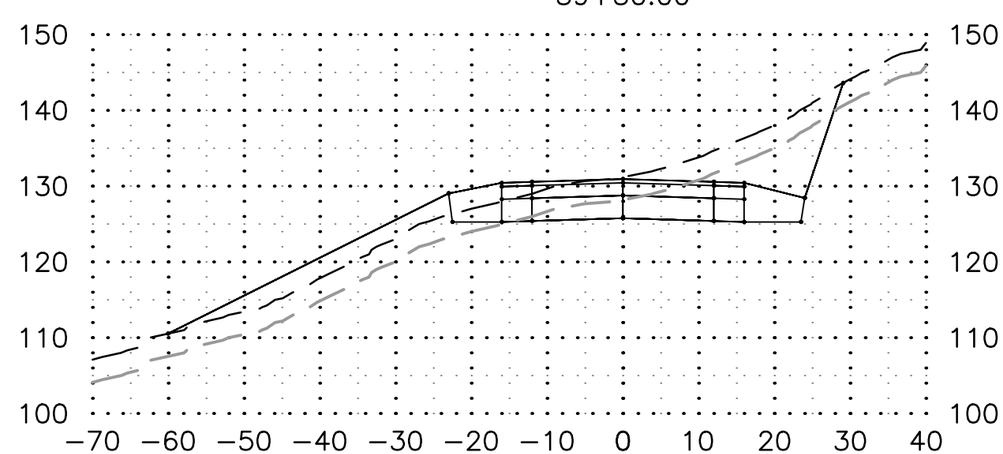

File: \\crweng.com\projects\JobsData\20403.02 Shotgun Cove Road\00 CADD\01 Working Set\01 Civil\00 SOURCE DRAWINGS\03 CORRIDORS\20403.02 Cross Sections_Low 1_50ft Sections.dwg

60+50.00

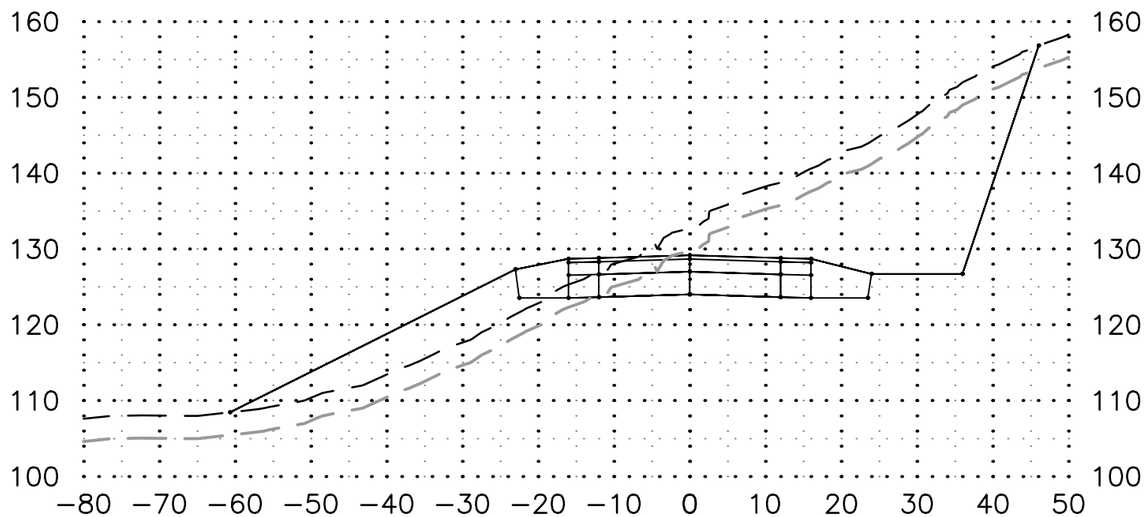


60+00.00

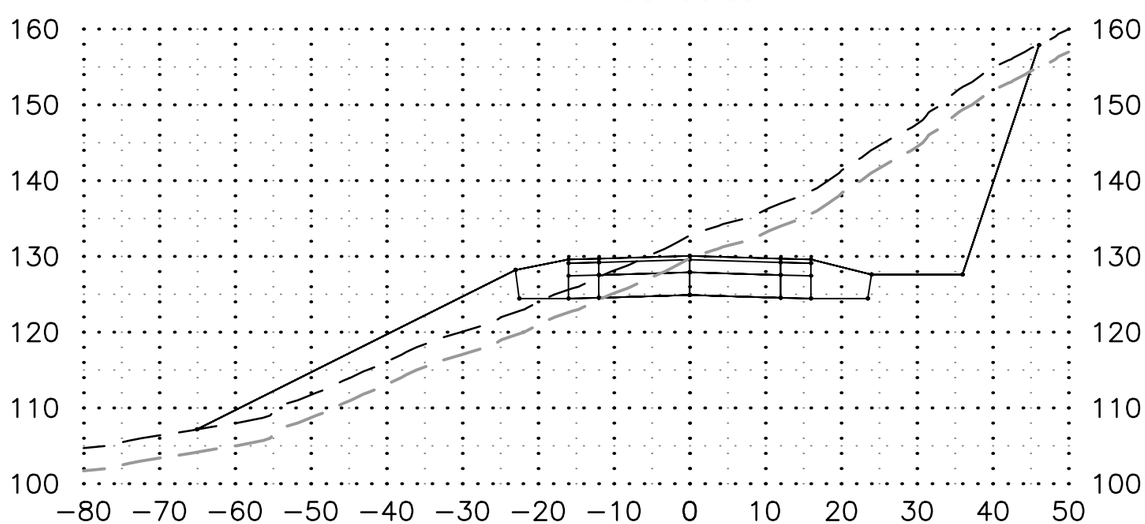

File: \\crweng.com\projects\JobsData\20403.02 Shotgun Cove Road\00 CADD\01 Working Set\01 Civil\00 SOURCE DRAWINGS\03 CORRIDORS\20403.02 Cross Sections_Low 1_50ft Sections.dwg

62+00.00

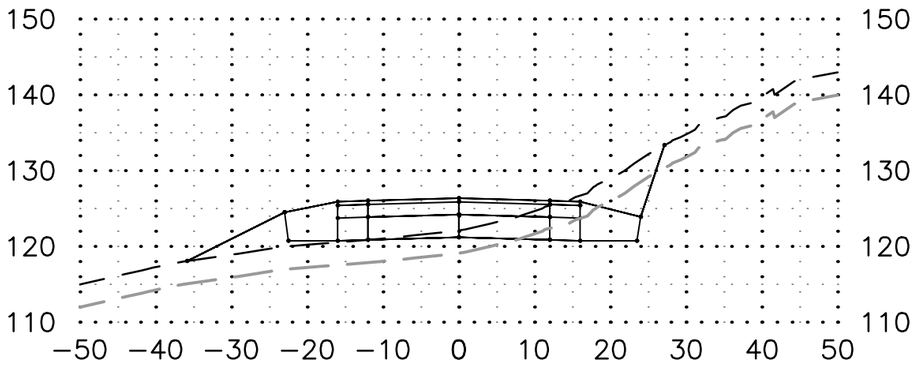


63+50.00

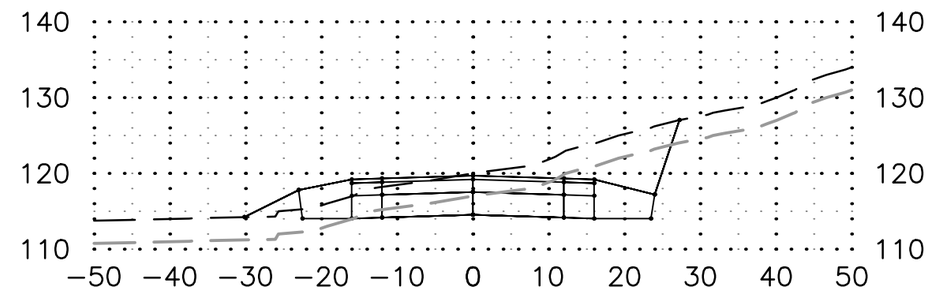


61+50.00

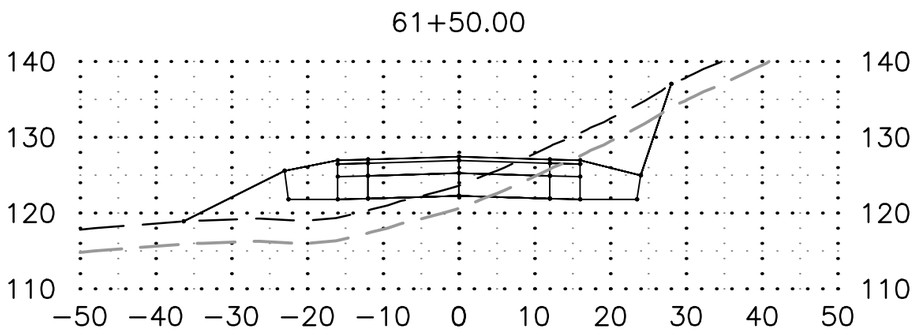


63+00.00

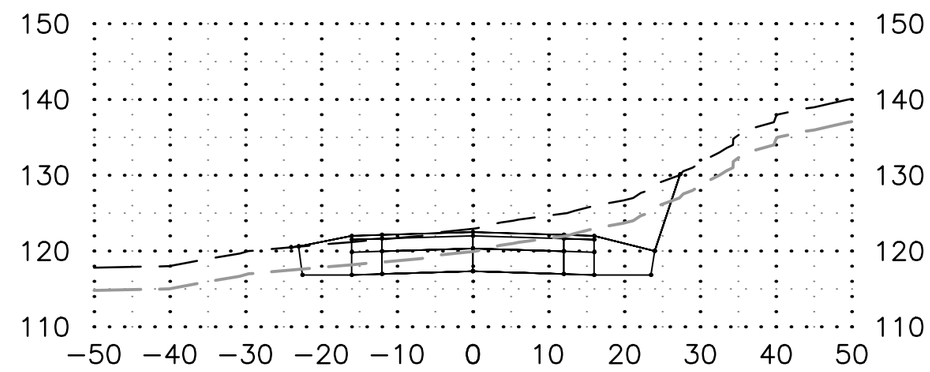


61+00.00

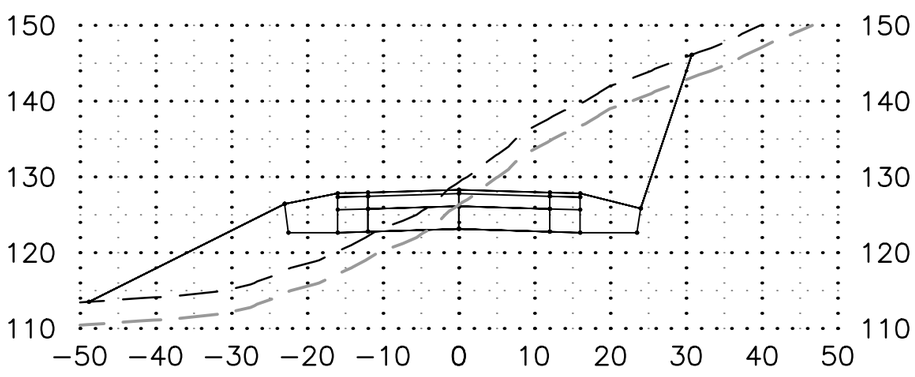


62+50.00

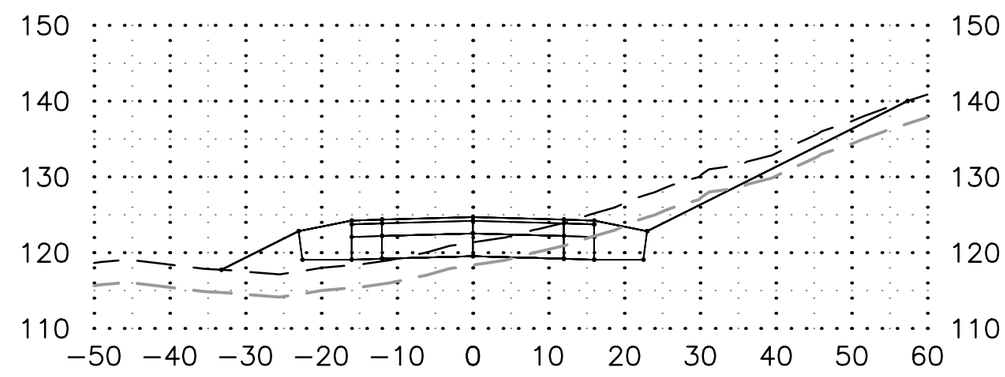

File: \\crweng.com\projects\JobsData\20403.02 Shotgun Cove Road\00 CADD\01 Working Set\01 Civil\00 SOURCE DRAWINGS\03 CORRIDORS\20403.02 Cross Sections_Low 1_50ft Sections.dwg

65+00.00

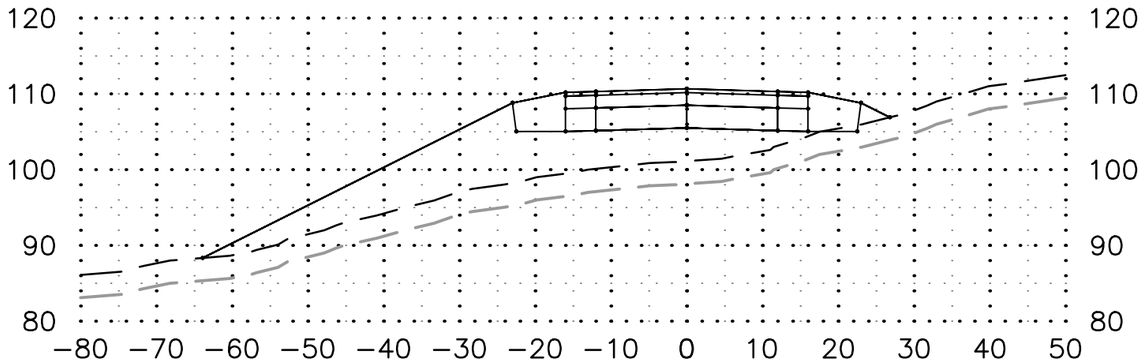


64+50.00

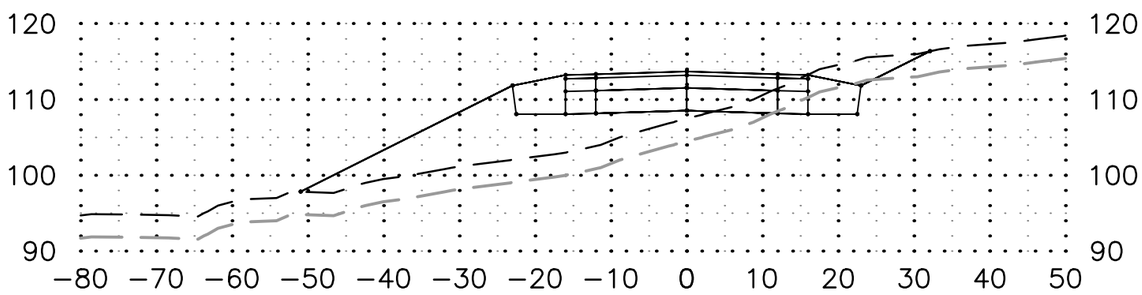


64+00.00

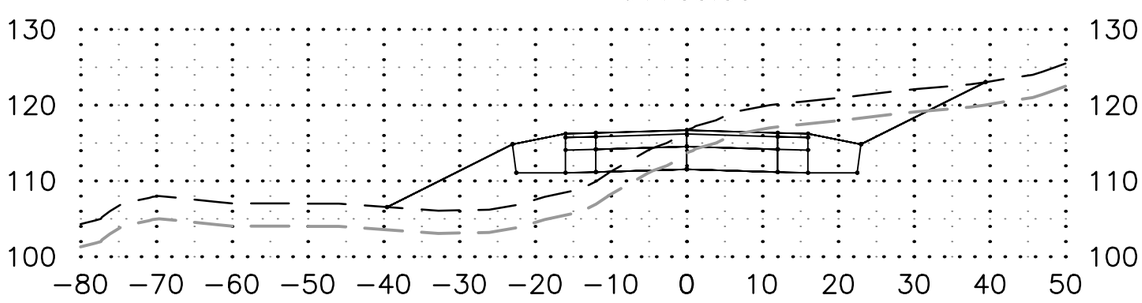

File: \\crweng.com\projects\JobsData\20403.02 Shotgun Cove Road\00 CADD\01 Working Set\01 Civil\00 SOURCE DRAWINGS\03 CORRIDORS\20403.02 Cross Sections_Low 1_50ft Sections.dwg

66+50.00

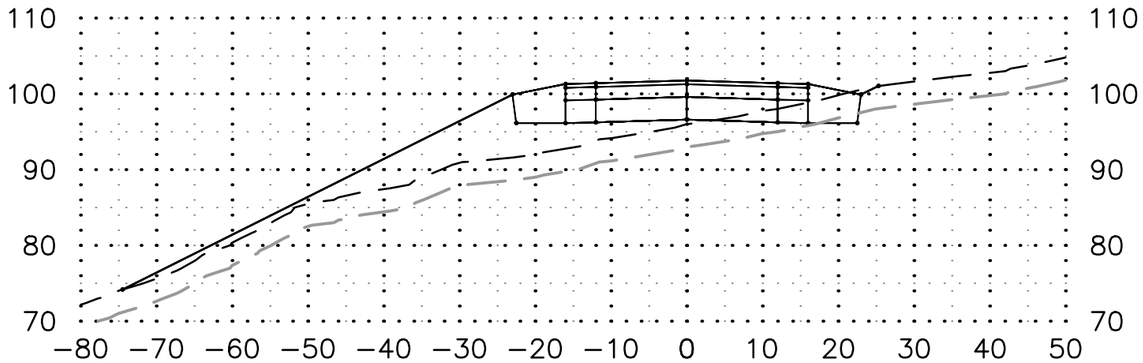


66+00.00

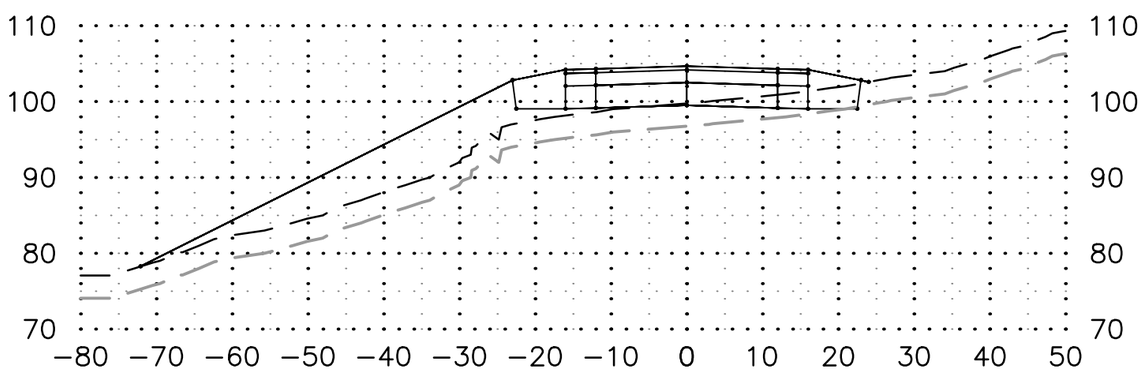


65+50.00

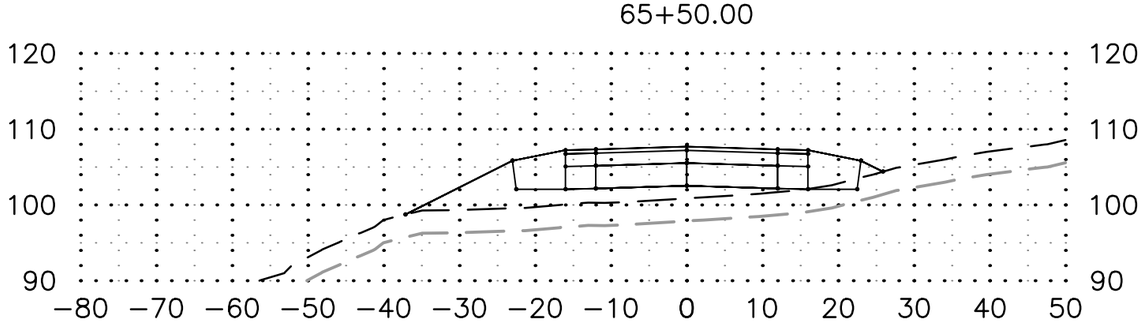

File: \\crweng.com\projects\JobsData\20403.02 Shotgun Cove Road\00 CADD\01 Working Set\01 Civil\00 SOURCE DRAWINGS\03 CORRIDORS\20403.02 Cross Sections_Low 1_50ft Sections.dwg

68+00.00

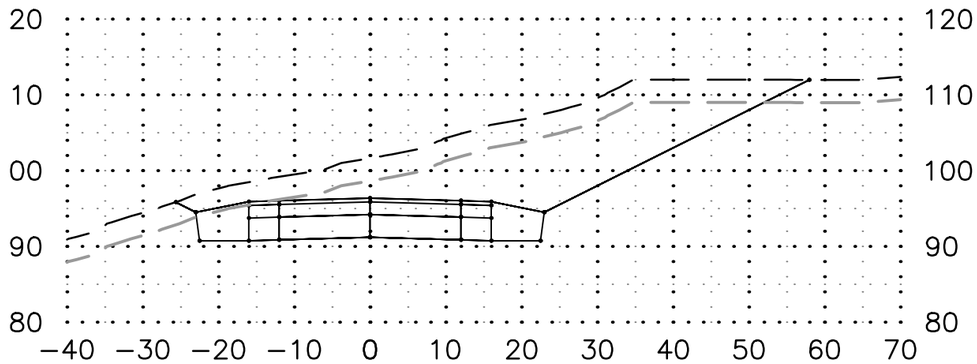


69+50.00

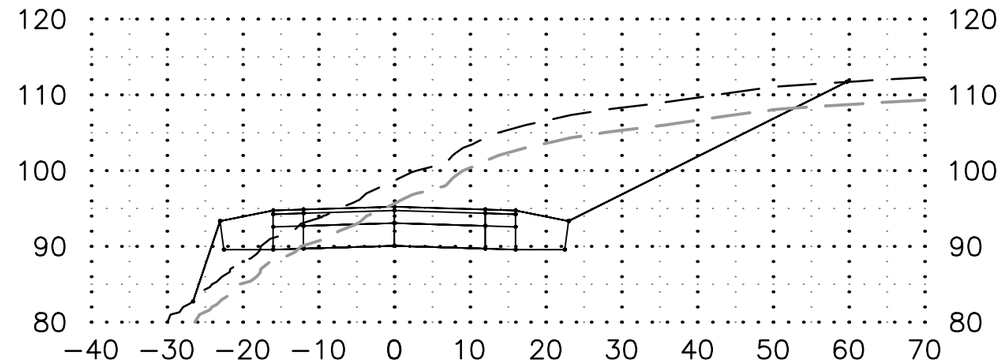


67+50.00

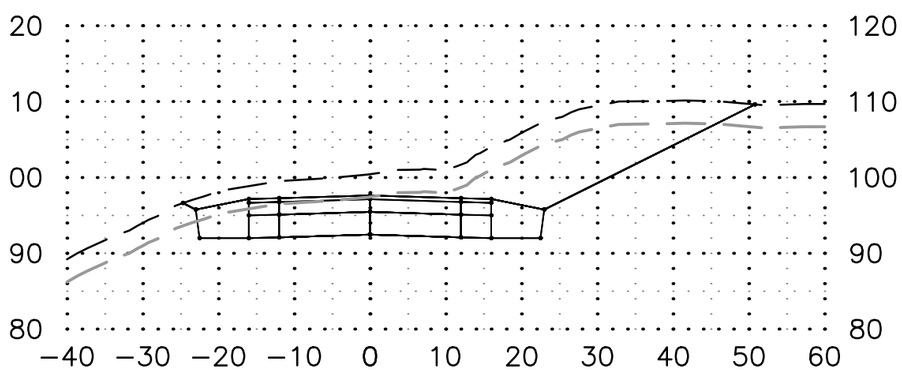


69+00.00

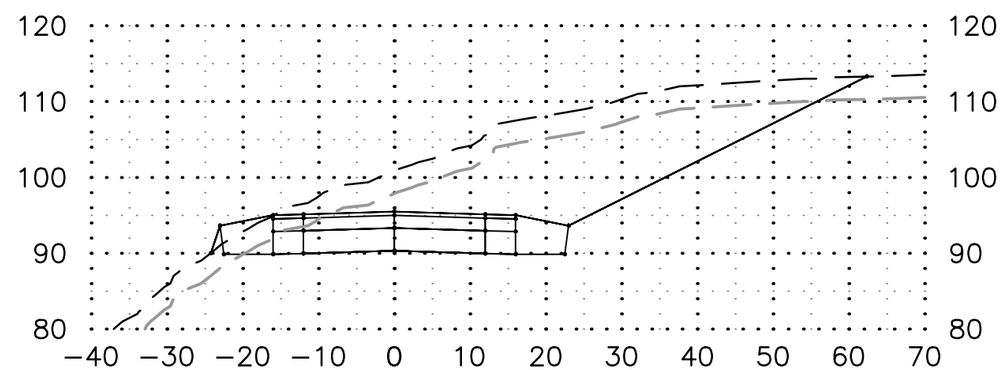


67+00.00

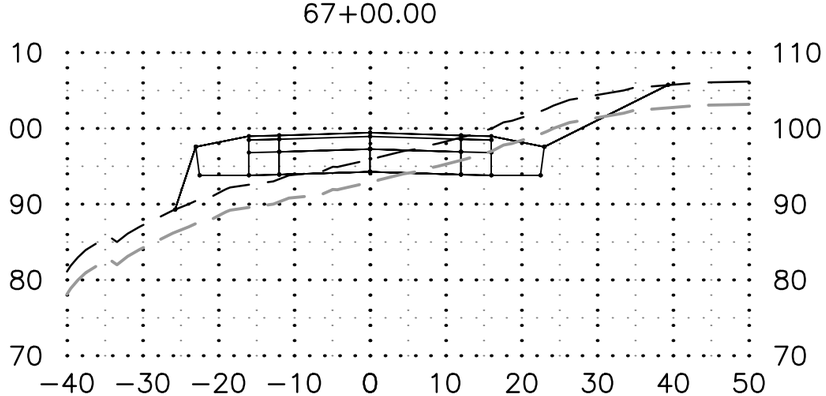


68+50.00

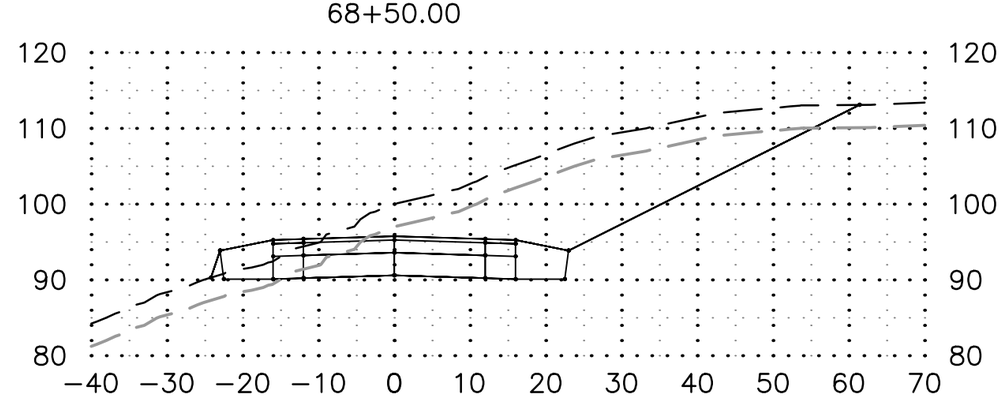

File: \\crweng.com\projects\JobsData\20403.02 Shotgun Cove Road\00 CADD\01 Working Set\01 Civil\00 SOURCE DRAWINGS\03 CORRIDORS\20403.02 Cross Sections_Low 1_50ft Sections.dwg

70+50.00

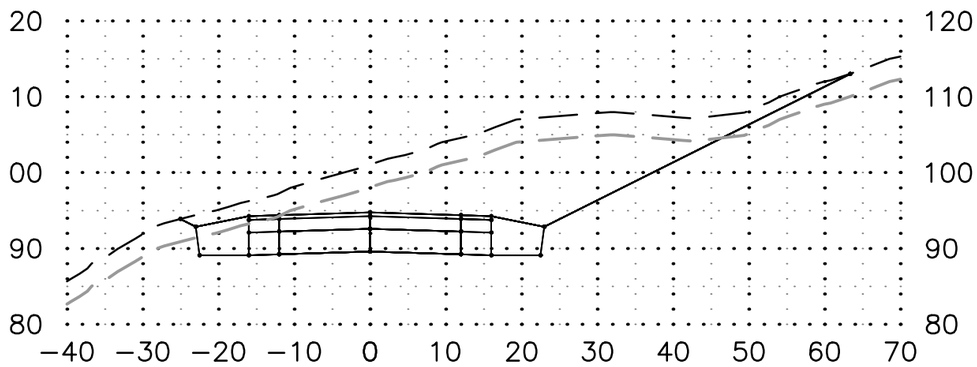


71+50.00

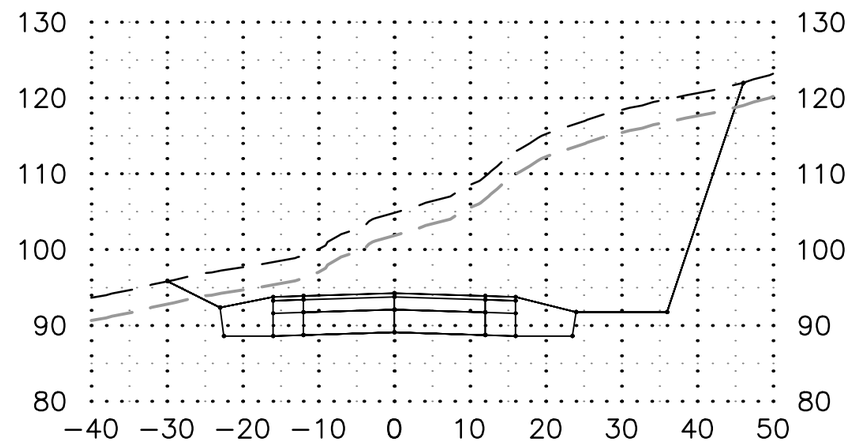


70+00.00

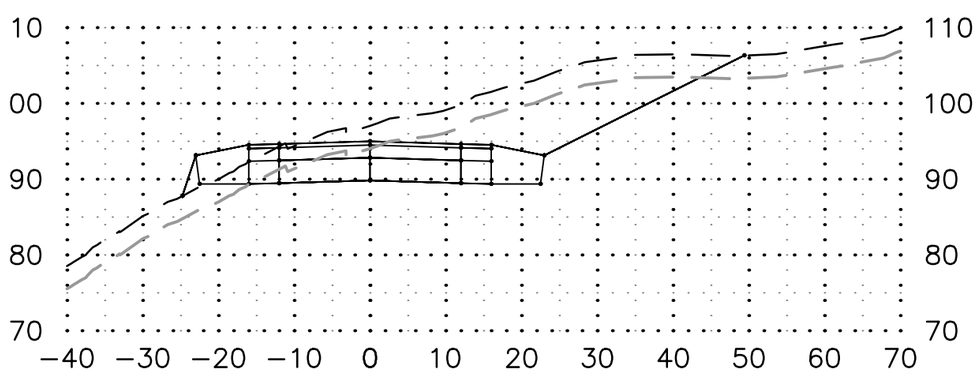


71+00.00

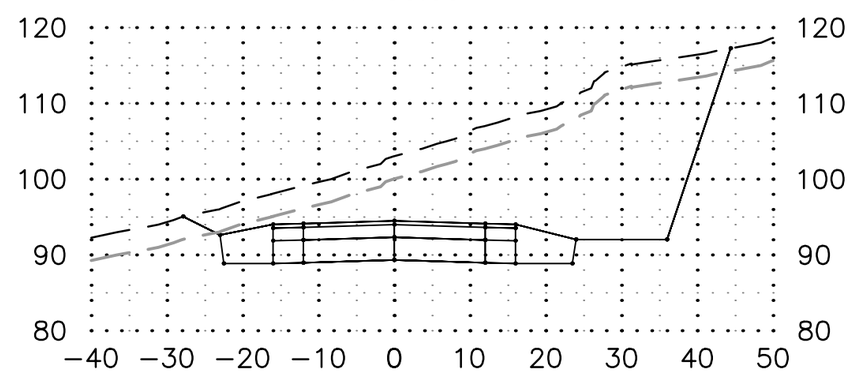

File: \\crweng.com\projects\JobsData\20403.02 Shotgun Cove Road\00 CADD\01 Working Set\01 Civil\00 SOURCE DRAWINGS\03 CORRIDORS\20403.02 Cross Sections_Low 1_50ft Sections.dwg

72+50.00

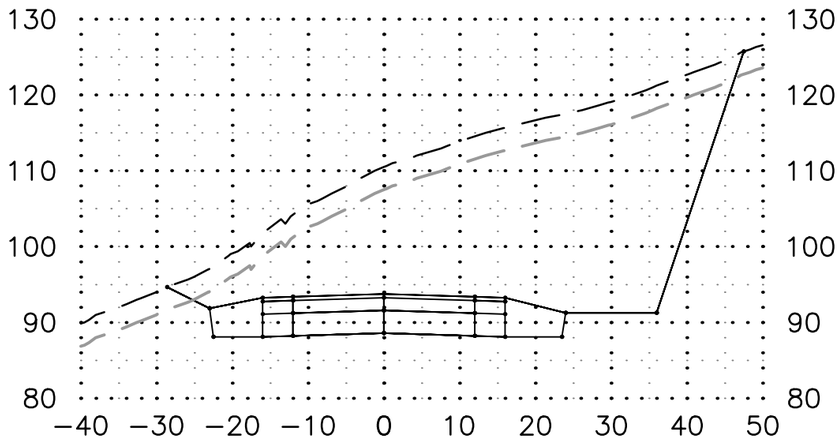


73+50.00

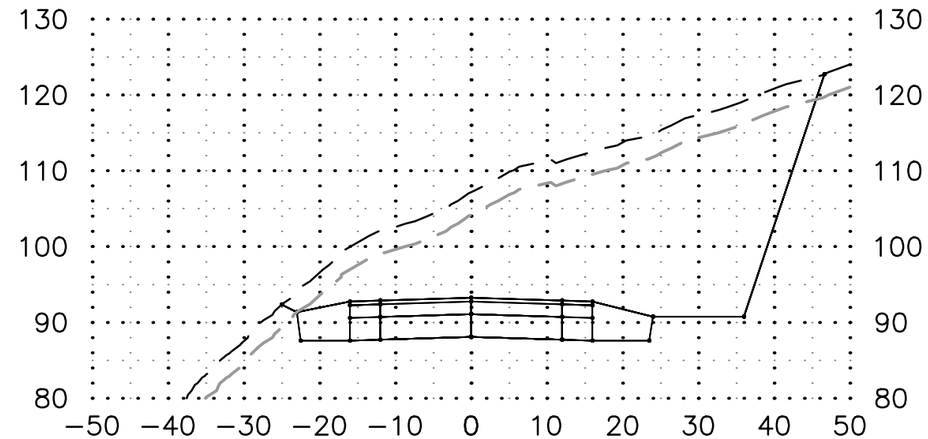


72+00.00

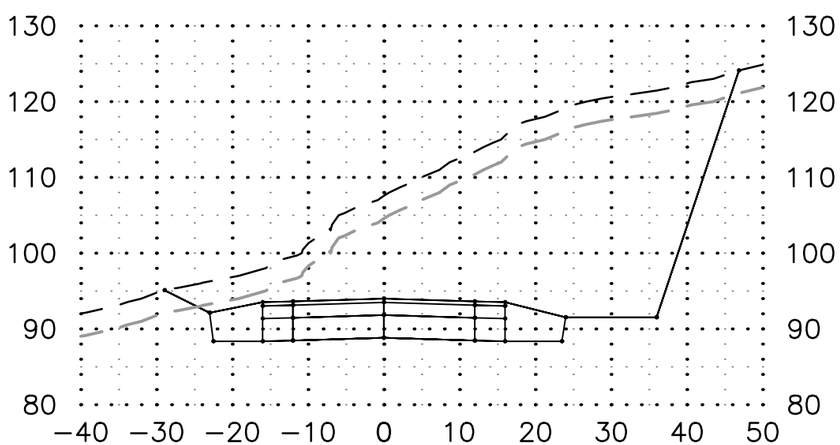


73+00.00

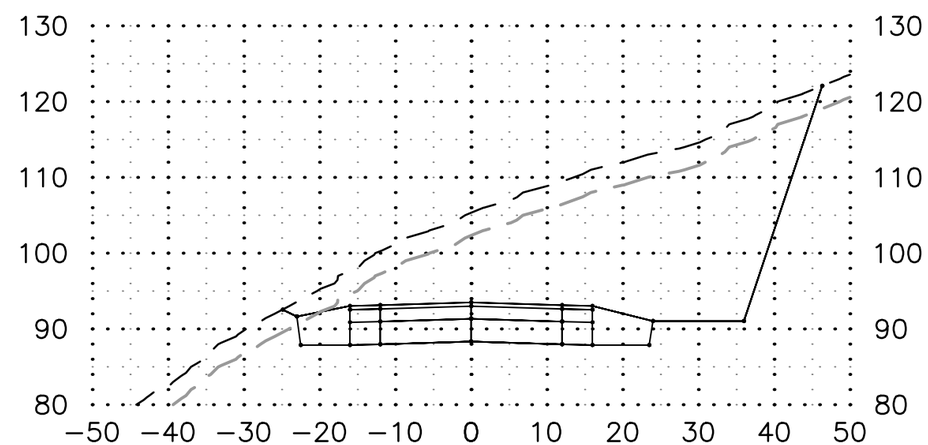

File: \\crweng.com\projects\JobsData\20403.02 Shotgun Cove Road\00 CADD\01 Working Set\01 Civil\00 SOURCE DRAWINGS\03 CORRIDORS\20403.02 Cross Sections_Low 1_50ft Sections.dwg

74+50.00

75+50.00

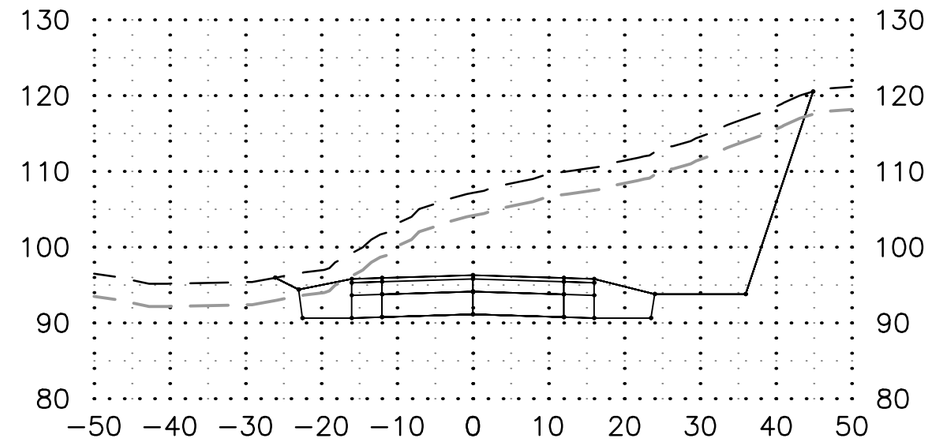


74+00.00

75+00.00

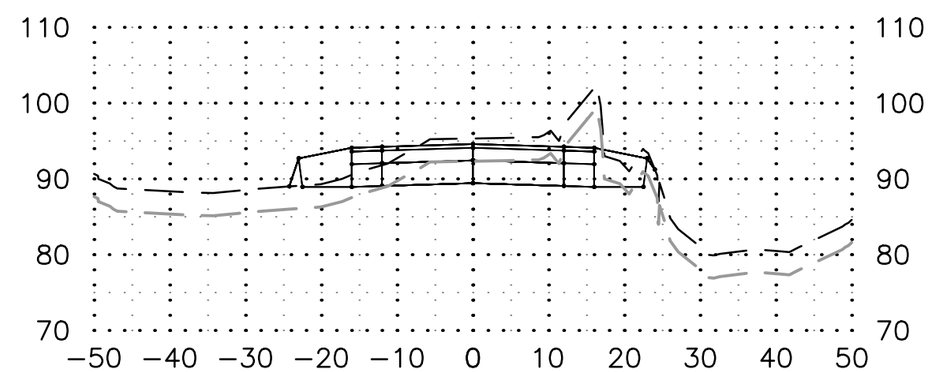

File: \\crweng.com\projects\JobsData\20403.02 Shotgun Cove Road\00 CADD\01 Working Set\01 Civil\00 SOURCE DRAWINGS\03 CORRIDORS\20403.02 Cross Sections_Low 1_50ft Sections.dwg

76+50.00

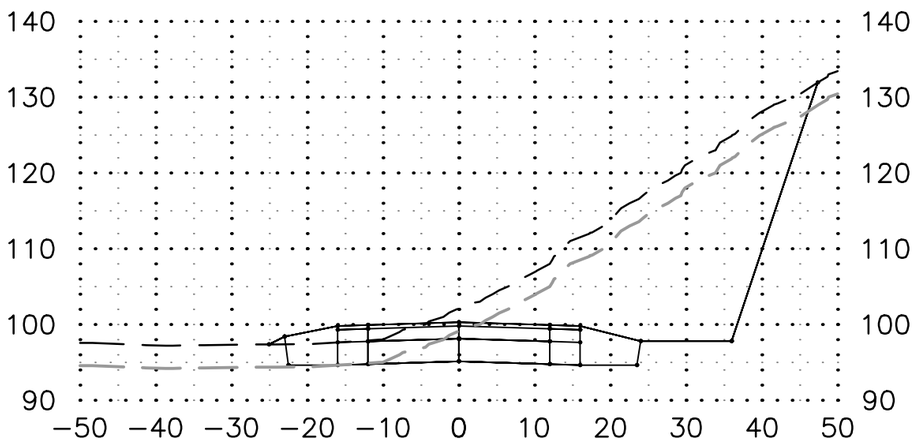


77+50.00

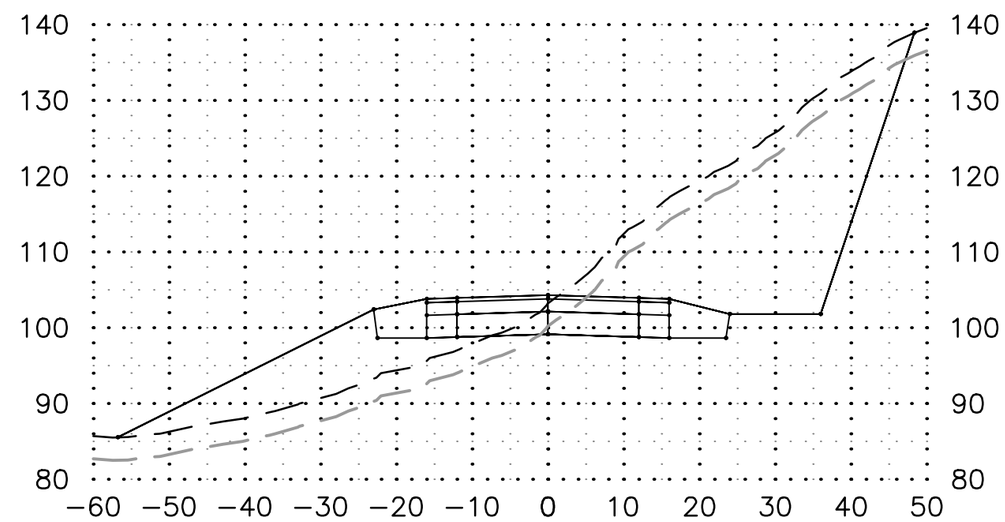


76+00.00

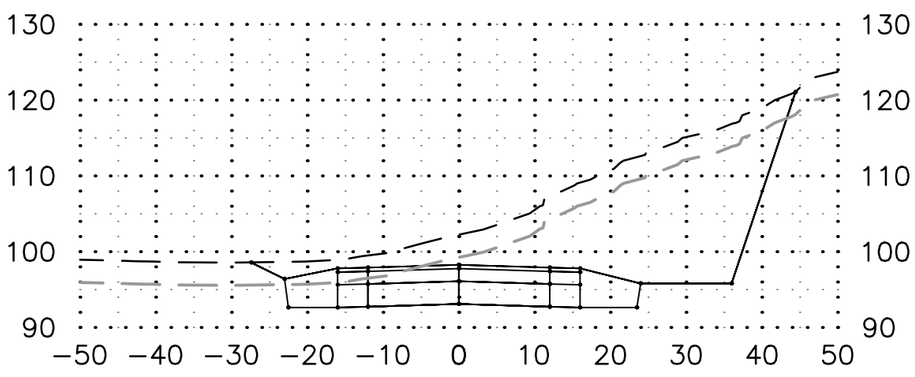


77+00.00

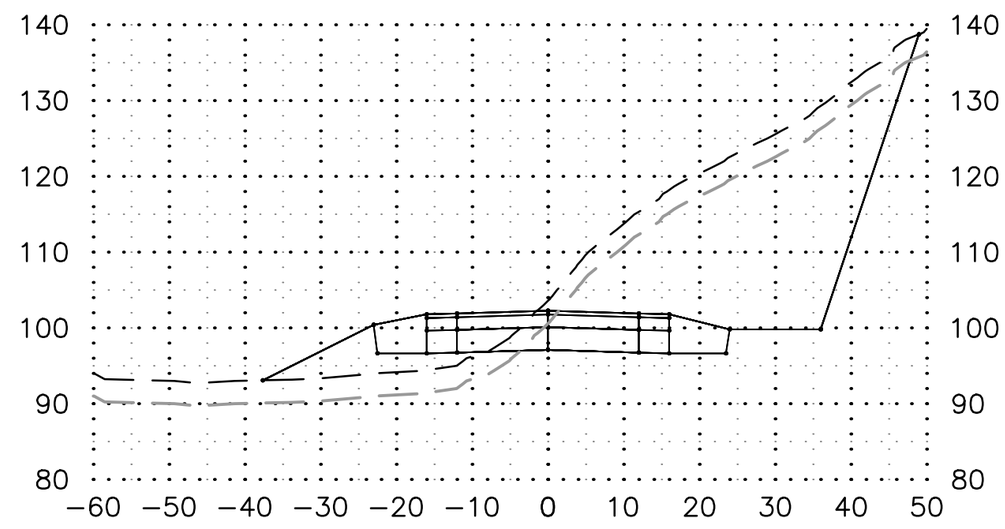

File: \\crweng.com\projects\JobsData\20403.02 Shotgun Cove Road\00 CADD\01 Working Set\01 Civil\00 SOURCE DRAWINGS\03 CORRIDORS\20403.02 Cross Sections_Low 1_50ft Sections.dwg

78+00.00

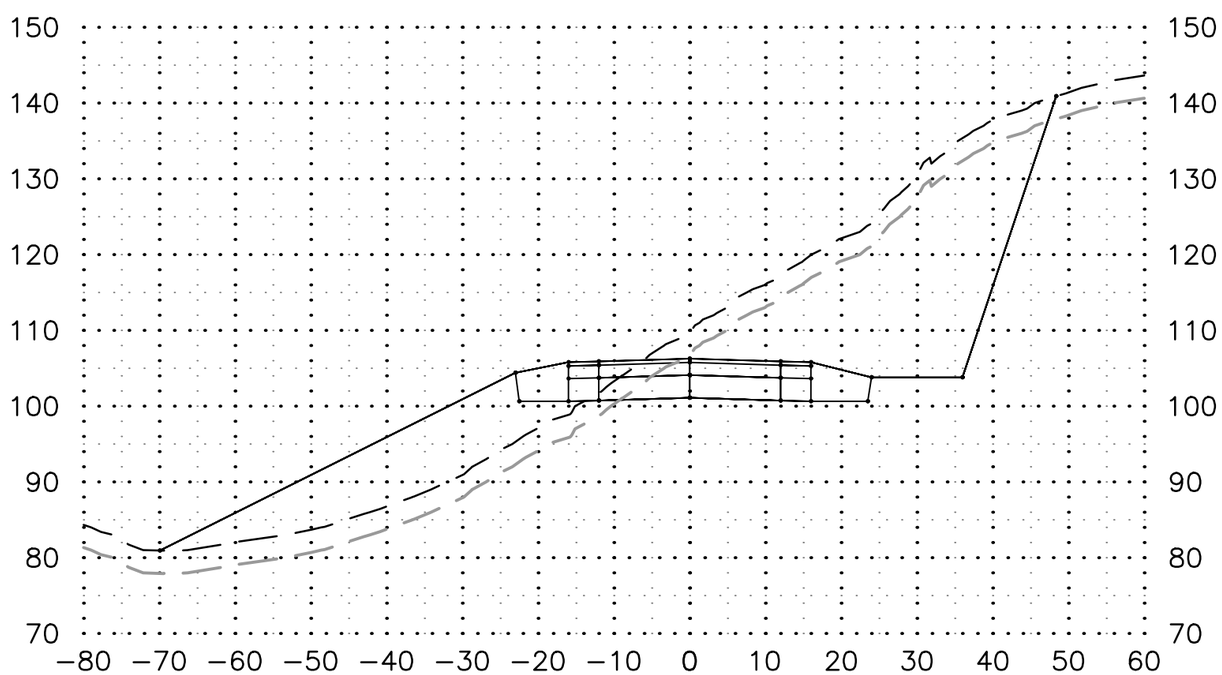

File: \\crweng.com\projects\JobsData\20403.02 Shotgun Cove Road\00 CADD\01 Working Set\01 Civil\00 SOURCE DRAWINGS\03 CORRIDORS\20403.02 Cross Sections_Low 1_50ft Sections.dwg

79+00.00

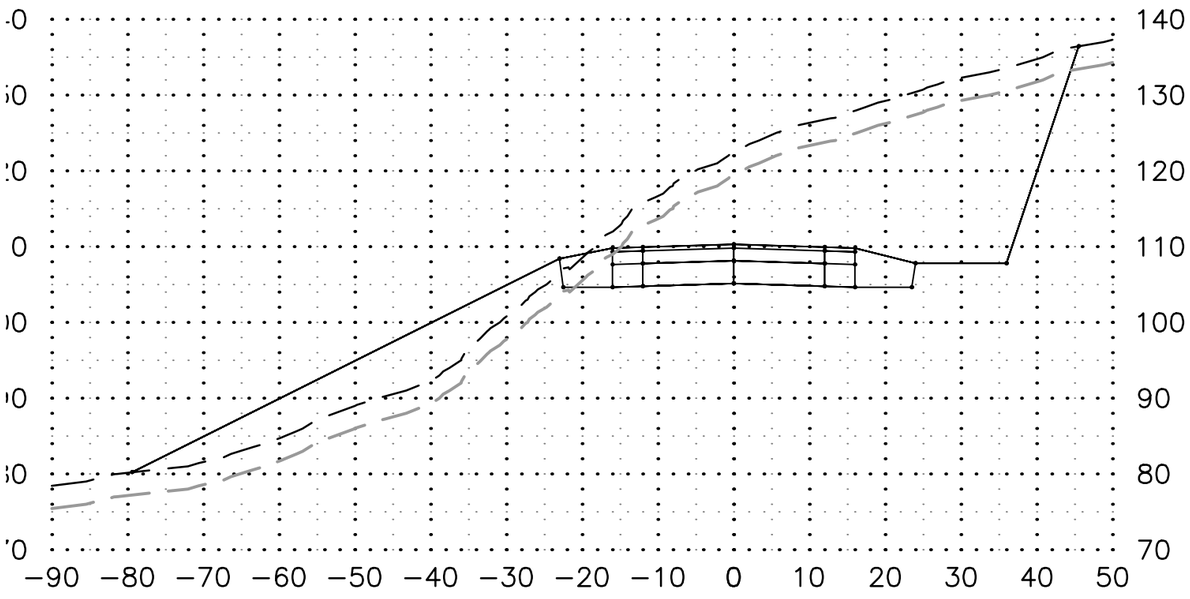


78+50.00

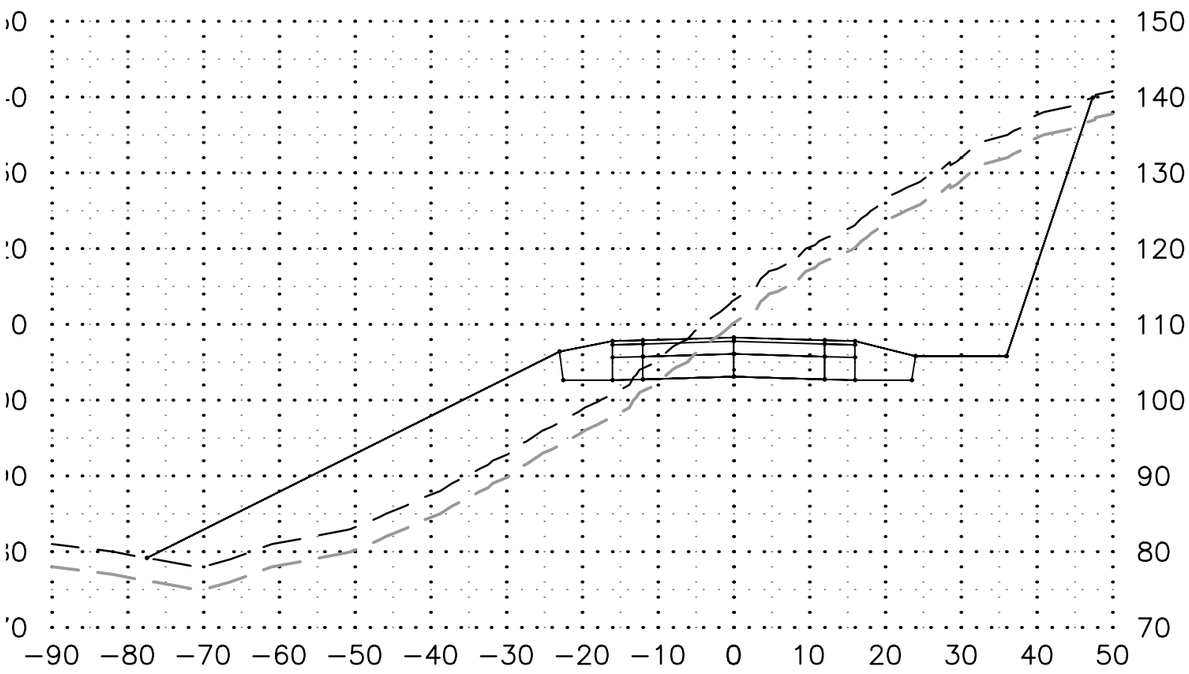

File: \\crweng.com\projects\JobsData\20403.02 Shotgun Cove Road\00 CADD\01 Working Set\01 Civil\00 SOURCE DRAWINGS\03 CORRIDORS\20403.02 Cross Sections_Low 1_50ft Sections.dwg

80+00.00

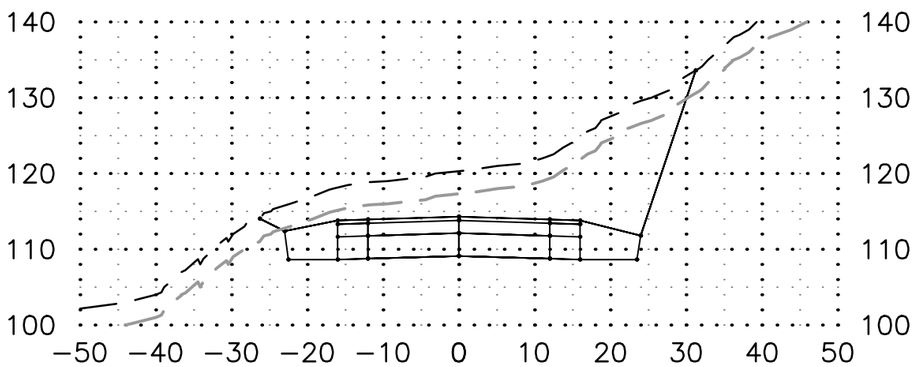


81+00.00

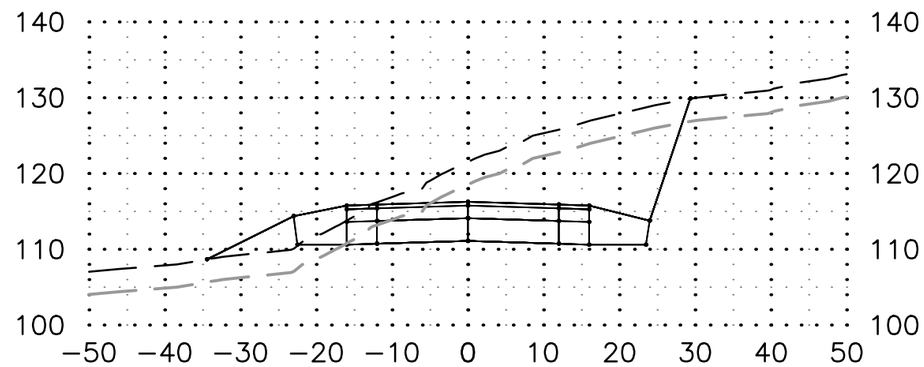


79+50.00

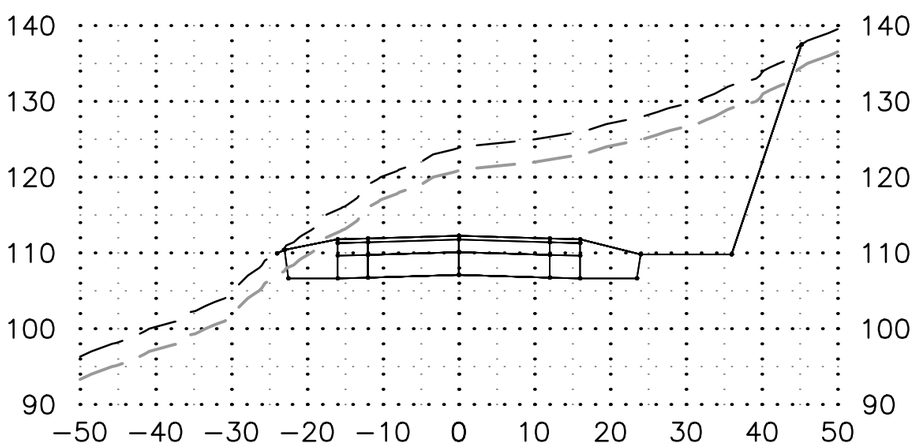


80+50.00

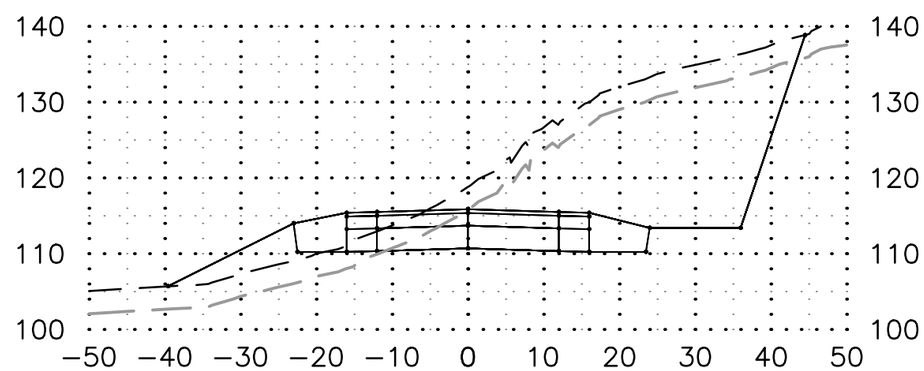

File: \\crweng.com\projects\JobsData\20403.02 Shotgun Cove Road\00 CADD\01 Working Set\01 Civil\00 SOURCE DRAWINGS\03 CORRIDORS\20403.02 Cross Sections_Low 1_50ft Sections.dwg

82+50.00

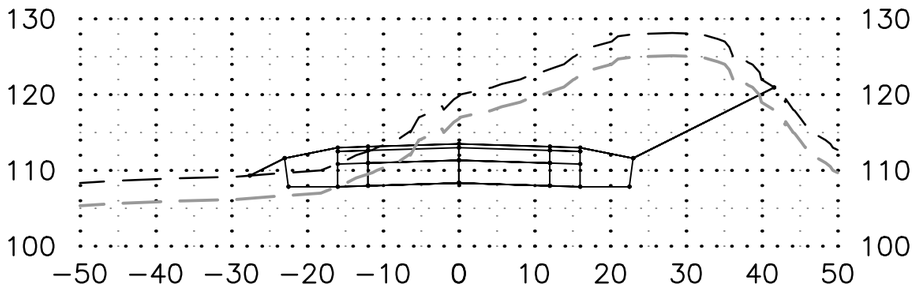


84+00.00

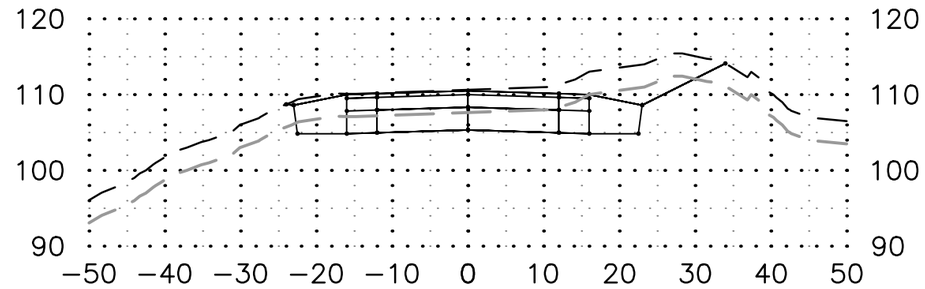


82+00.00

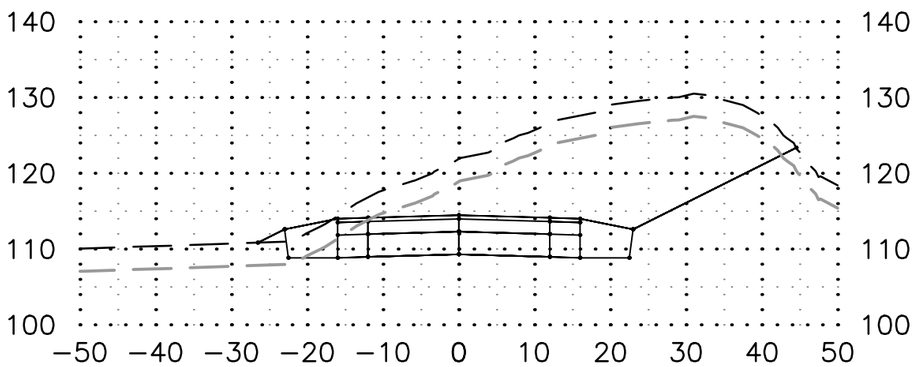


83+50.00

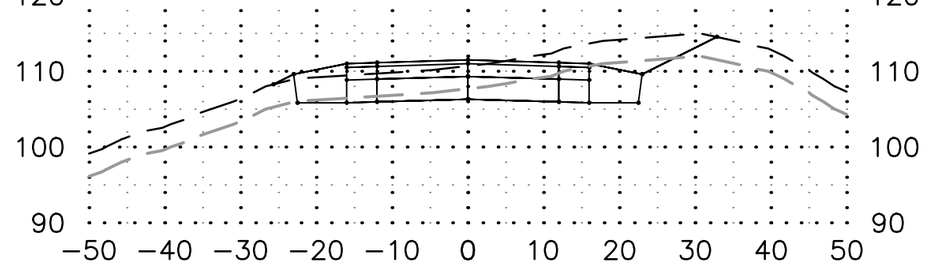


81+50.00

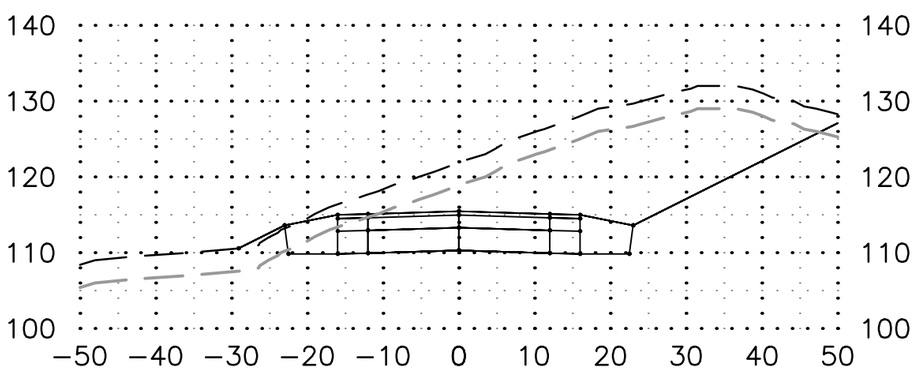


83+00.00

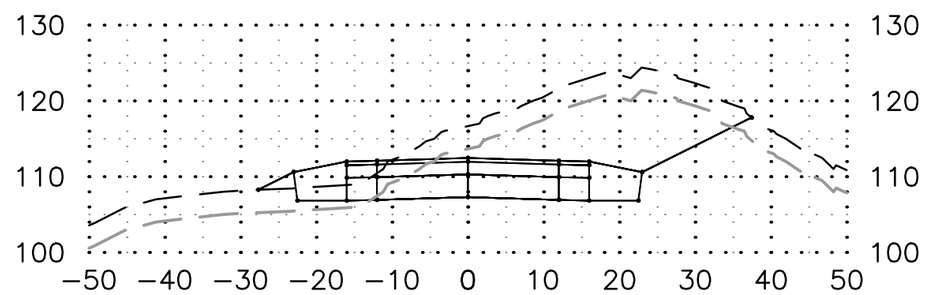

File: \\crweng.com\projects\JobsData\20403.02 Shotgun Cove Road\00 CADD\01 Working Set\01 Civil\00 SOURCE DRAWINGS\03 CORRIDORS\20403.02 Cross Sections_Low 1_50ft Sections.dwg

85+50.00

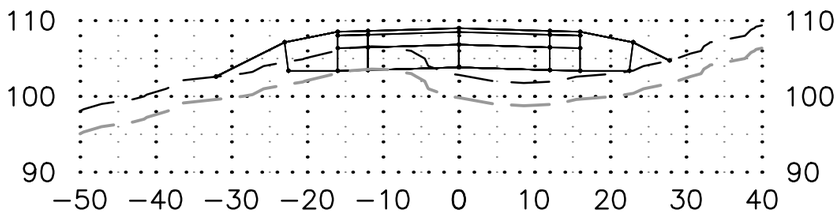


85+00.00

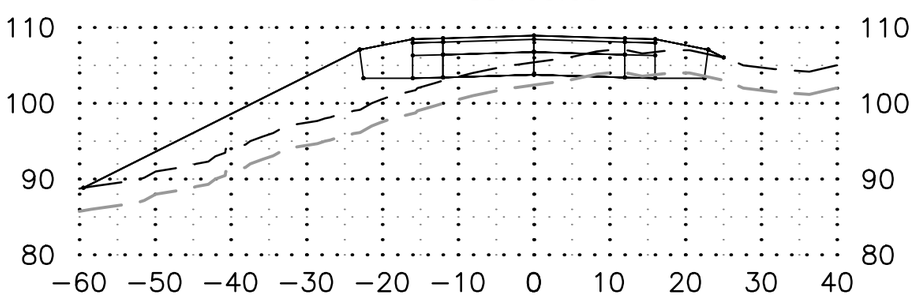


84+50.00

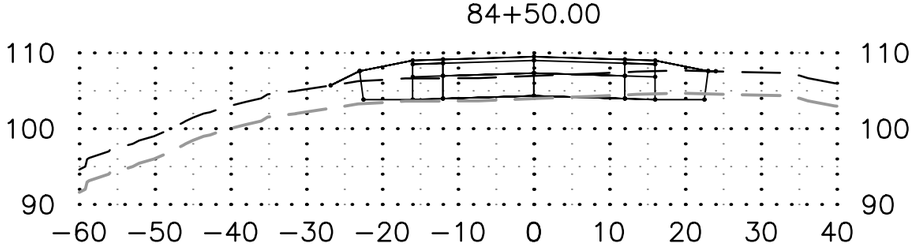


87+00.00

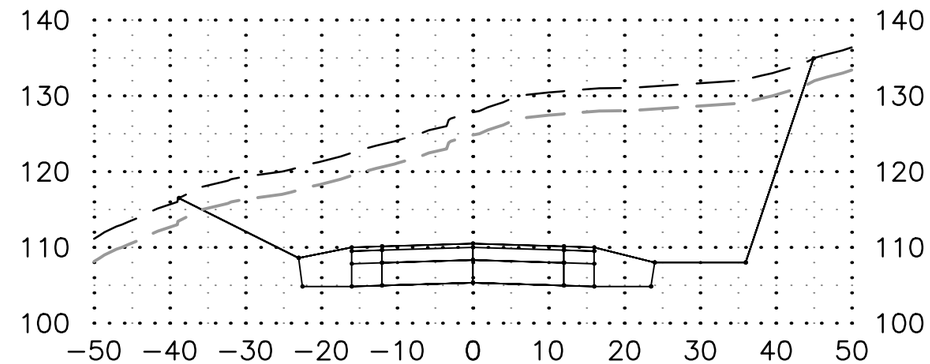


86+50.00

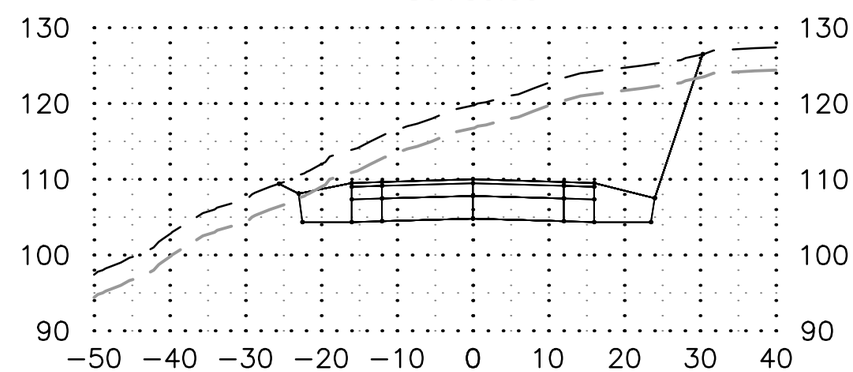


86+00.00

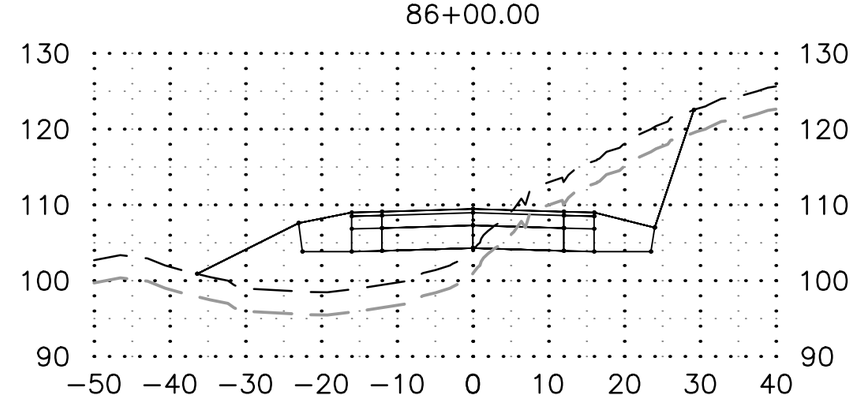

File: \\crweng.com\projects\JobsData\20403.02 Shotgun Cove Road\00 CADD\01 Working Set\01 Civil\00 SOURCE DRAWINGS\03 CORRIDORS\20403.02 Cross Sections_Low 1_50ft Sections.dwg

88+00.00

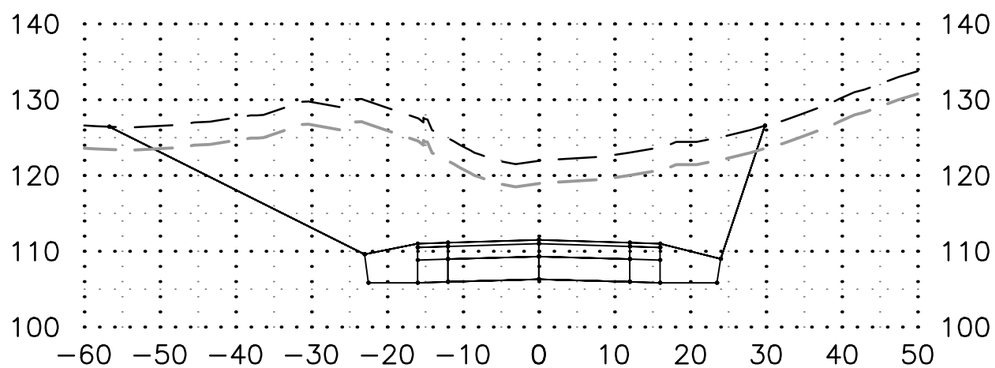


89+00.00

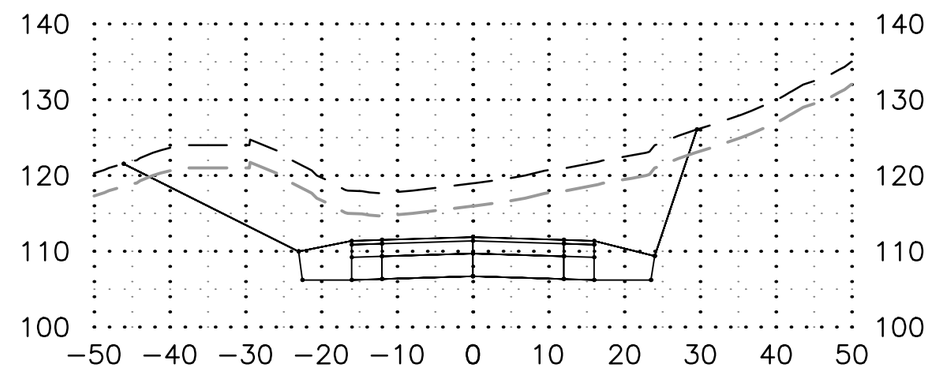


87+50.00

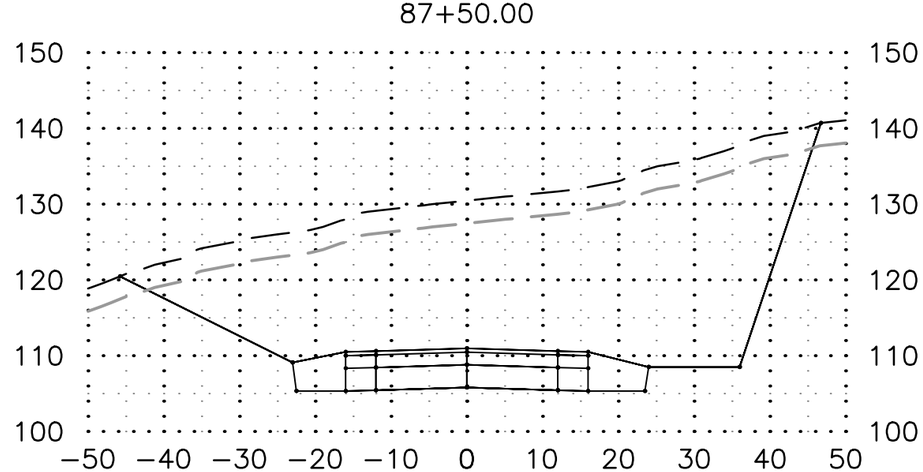


88+50.00

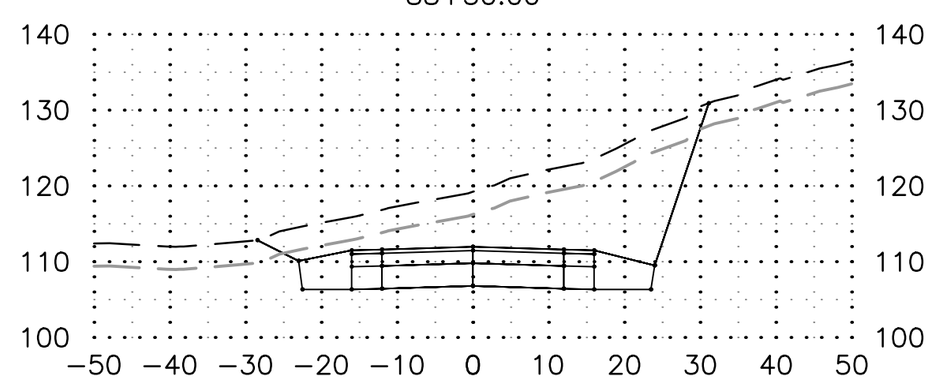

File: \\crweng.com\projects\JobsData\20403.02 Shotgun Cove Road\00 CADD\01 Working Set\01 Civil\00 SOURCE DRAWINGS\03 CORRIDORS\20403.02 Cross Sections_Low 1_50ft Sections.dwg

90+50.00

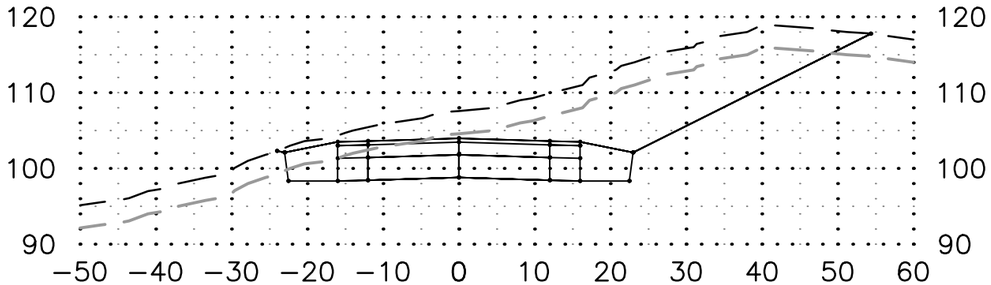


92+00.00

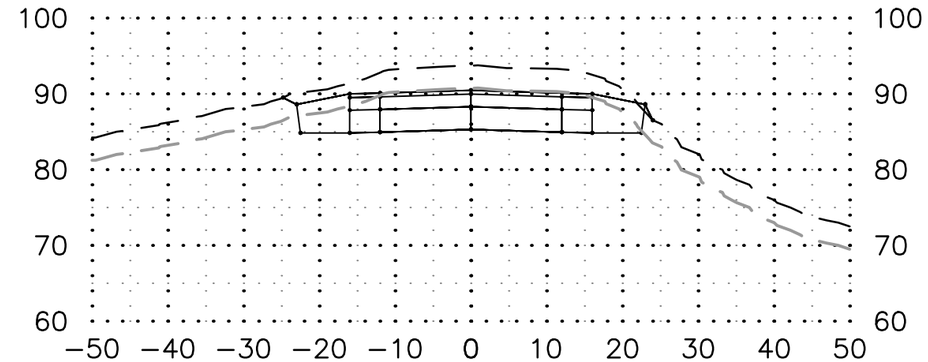


90+00.00

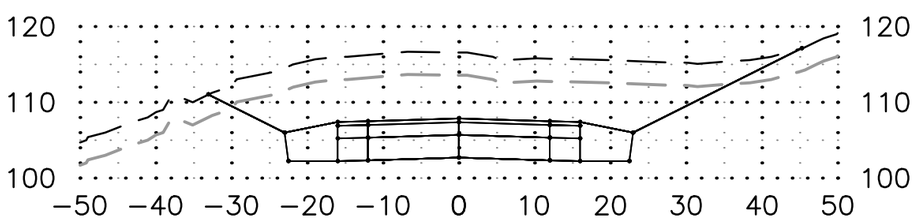


91+50.00

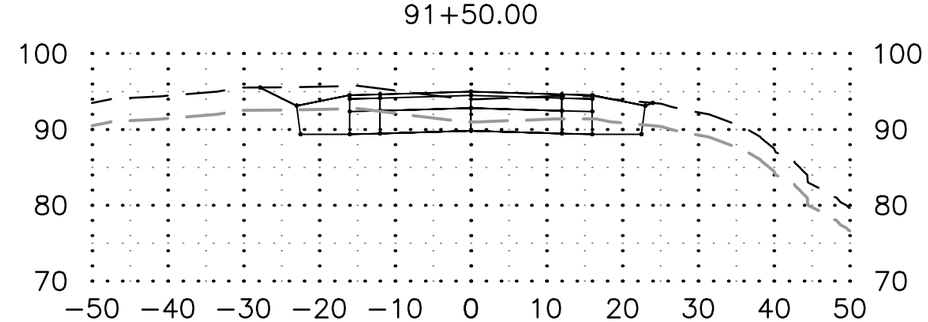


89+50.00

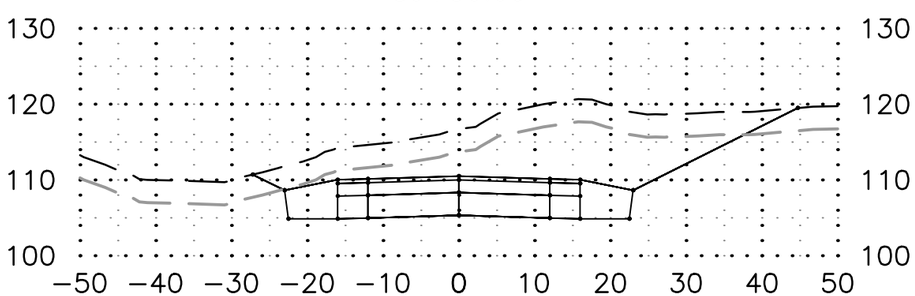


91+00.00

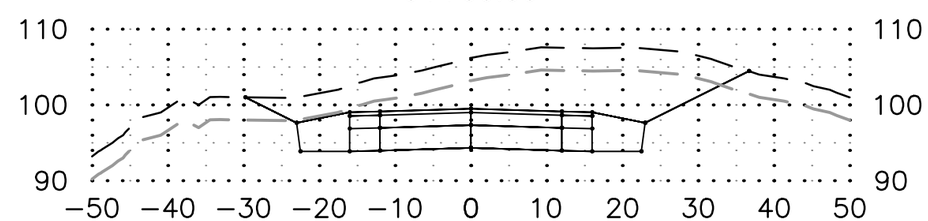

File: \\crweng.com\projects\JobsData\20403.02 Shotgun Cove Road\00 CADD\01 Working Set\01 Civil\00 SOURCE DRAWINGS\03 CORRIDORS\20403.02 Cross Sections_Low 1_50ft Sections.dwg

93+50.00

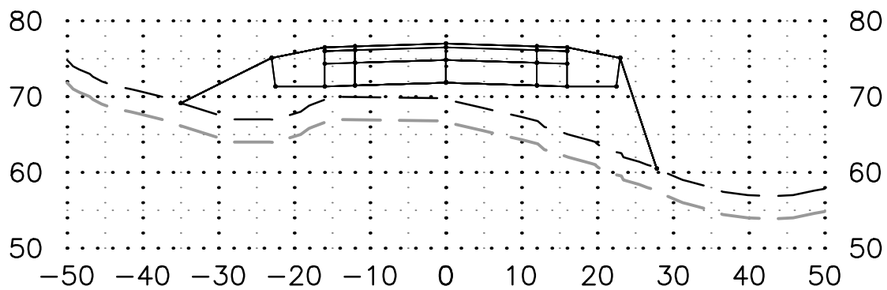


95+00.00

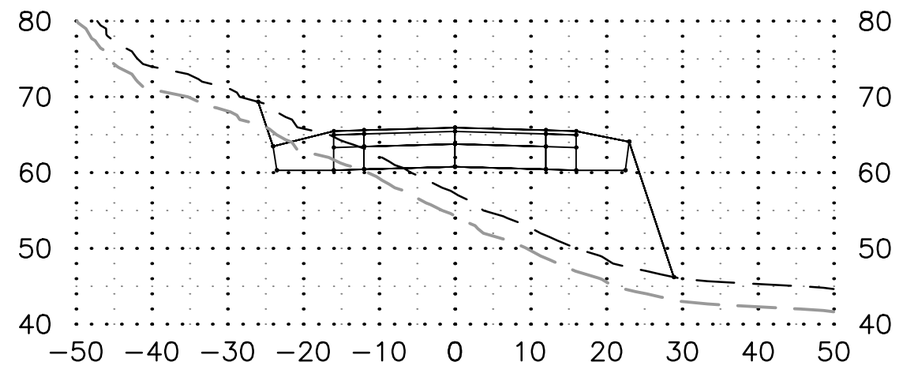


93+00.00

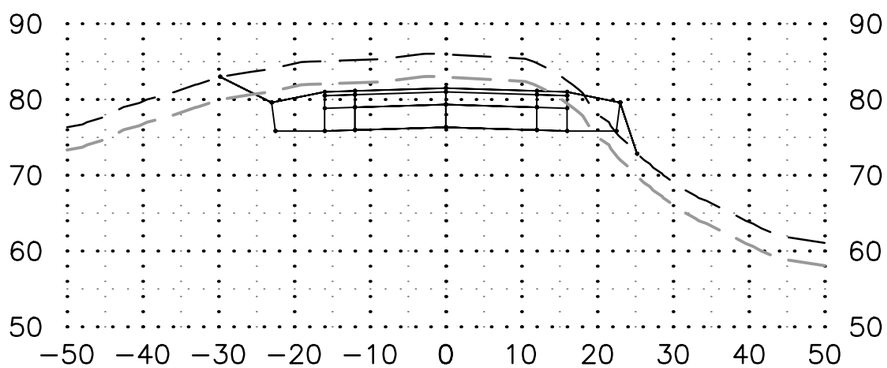


94+50.00

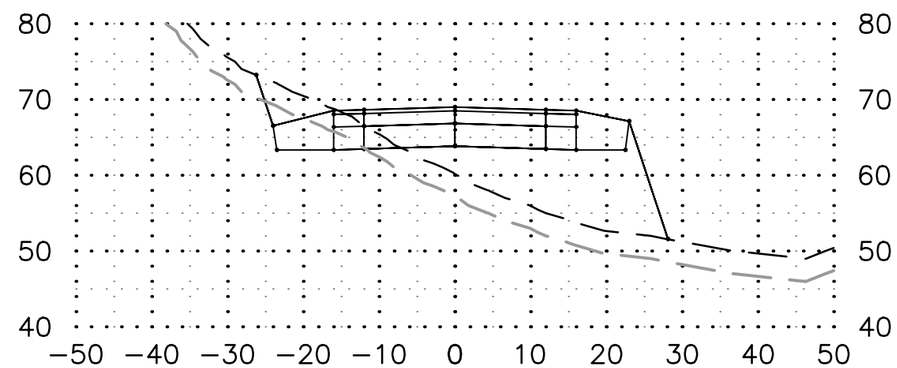


92+50.00

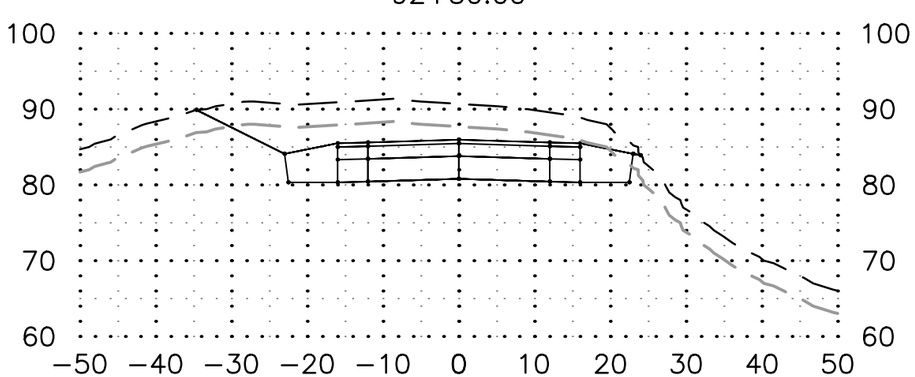


94+00.00

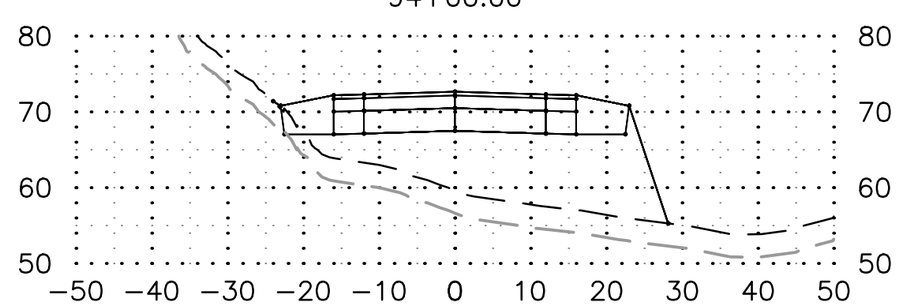

File: \\crweng.com\projects\JobsData\20403.02 Shotgun Cove Road\00 CADD\01 Working Set\01 Civil\00 SOURCE DRAWINGS\03 CORRIDORS\20403.02 Cross Sections_Low 1_50ft Sections.dwg

96+50.00

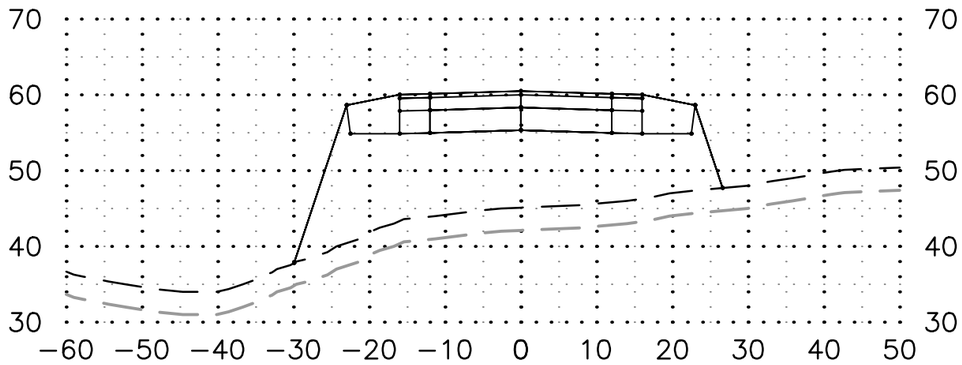


98+00.00

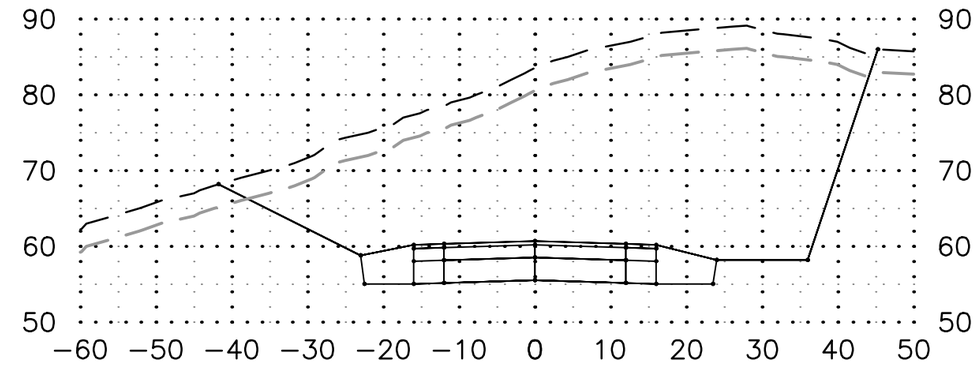


96+00.00

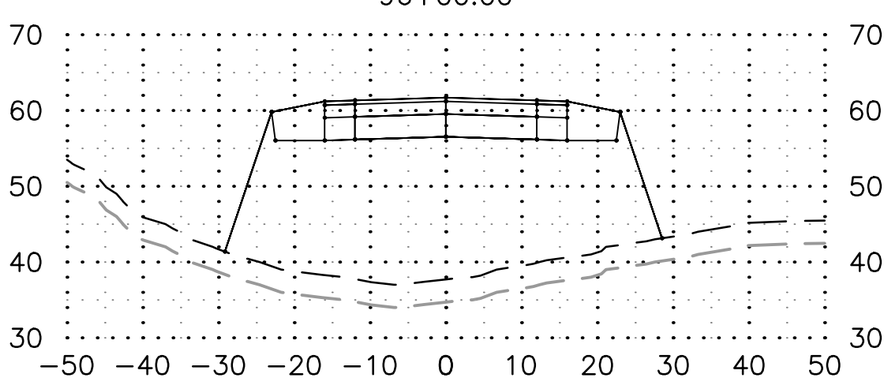


97+50.00

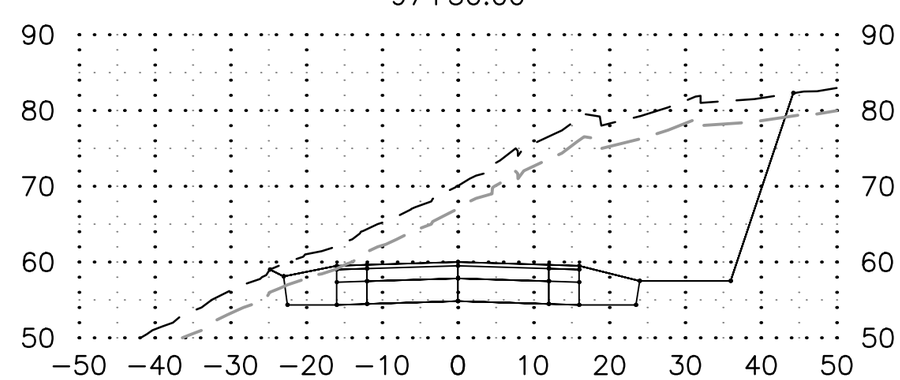


95+50.00

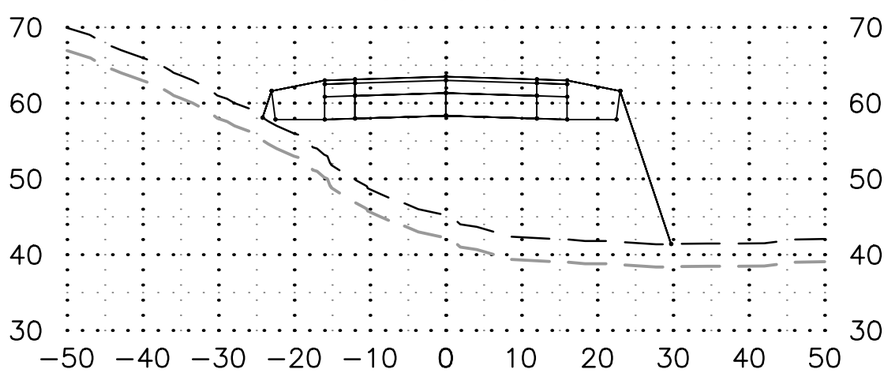


97+00.00

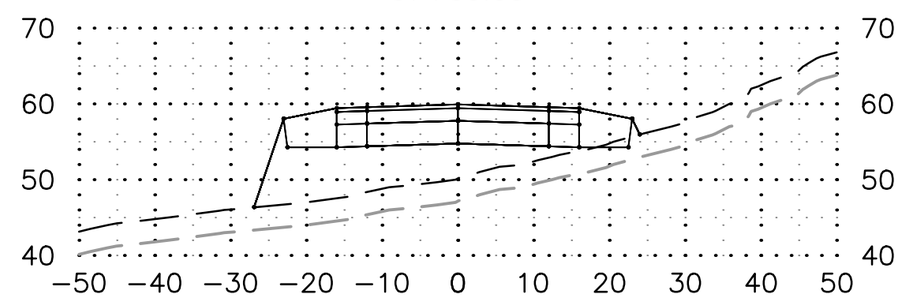

File: \\crweng.com\projects\JobsData\20403.02 Shotgun Cove Road\00 CADD\01 Working Set\01 Civil\00 SOURCE DRAWINGS\03 CORRIDORS\20403.02 Cross Sections_Low 1_50ft Sections.dwg

99+00.00

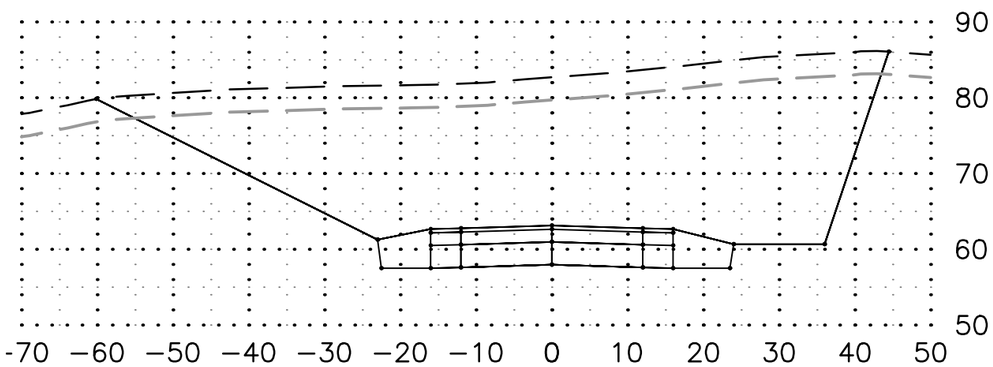


98+50.00

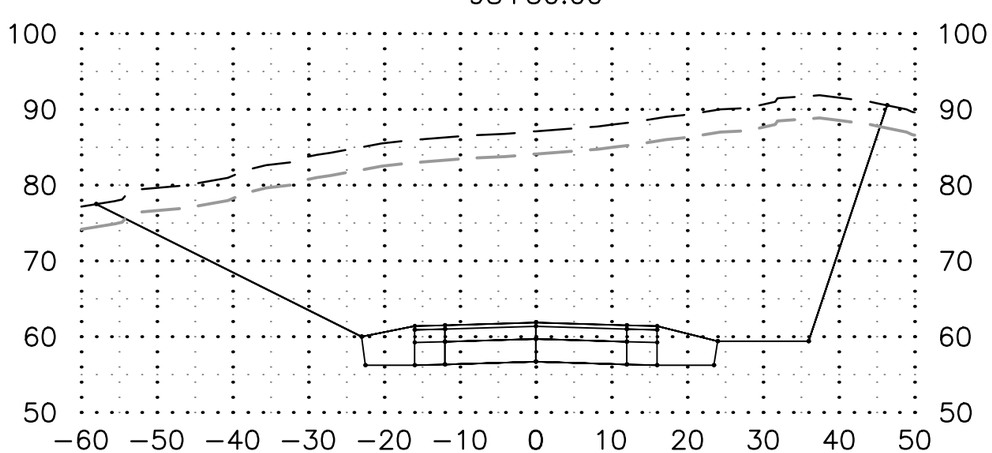


99+50.00

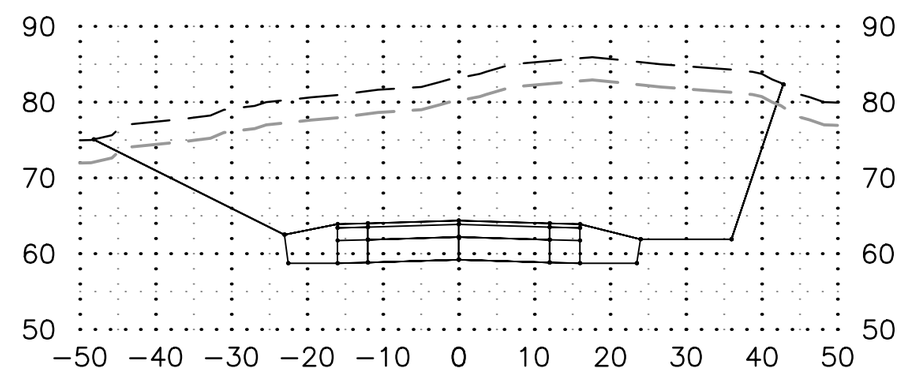

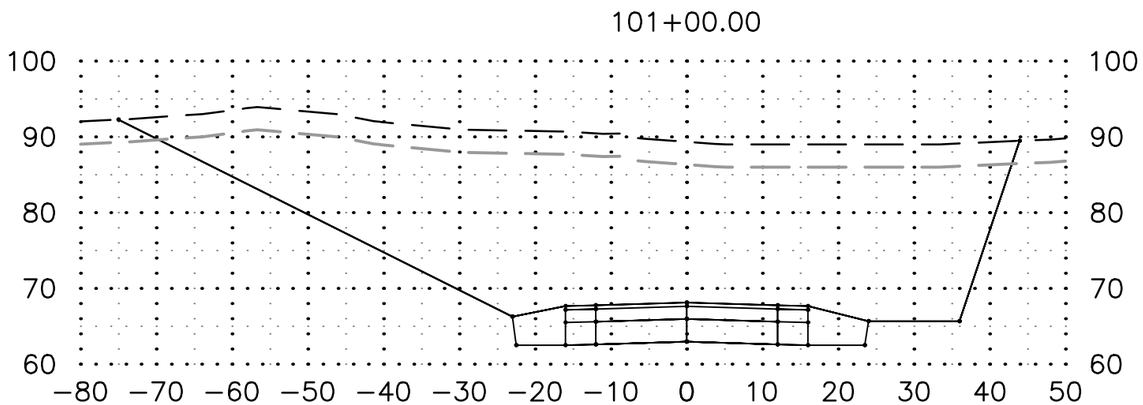


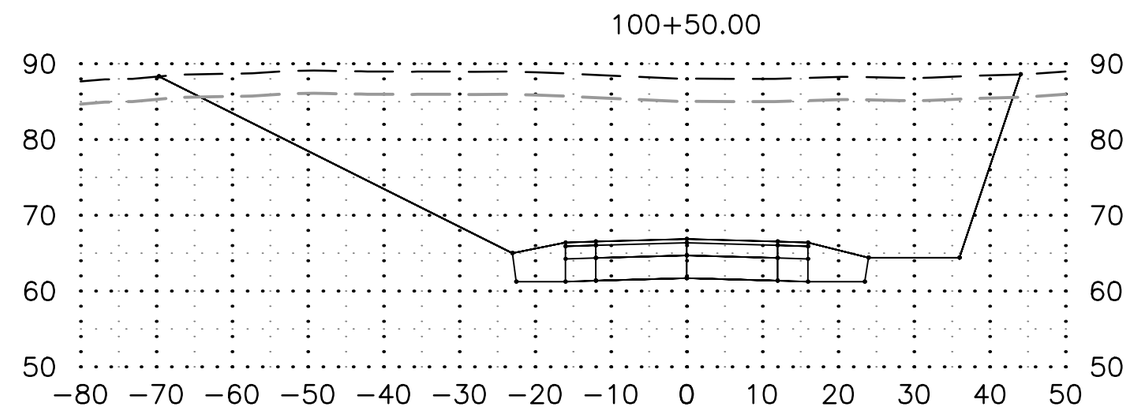


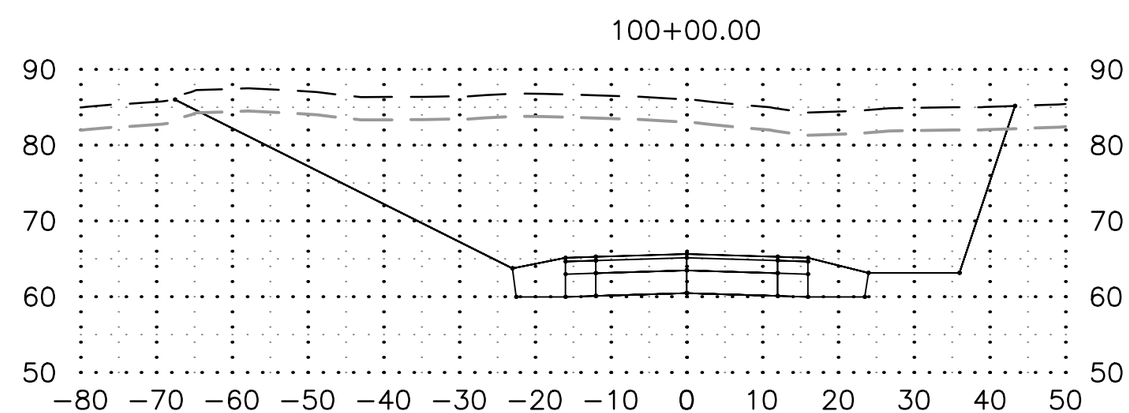


File: \\crweng.com\projects\JobsData\20403.02 Shotgun Cove Road\00 CADD\01 Working Set\01 Civil\00 SOURCE DRAWINGS\03 CORRIDORS\20403.02 Cross Sections_Low 1_50ft Sections.dwg

File: \\crweng.com\projects\JobsData\20403.02 Shotgun Cove Road\00 CADD\01 Working Set\01 Civil\00 SOURCE DRAWINGS\03 CORRIDORS\20403.02 Cross Sections_Low 1_50ft Sections.dwg

102+50.00

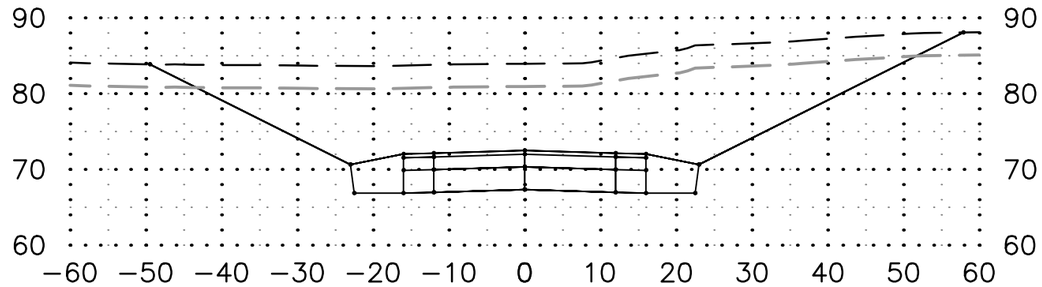


102+00.00

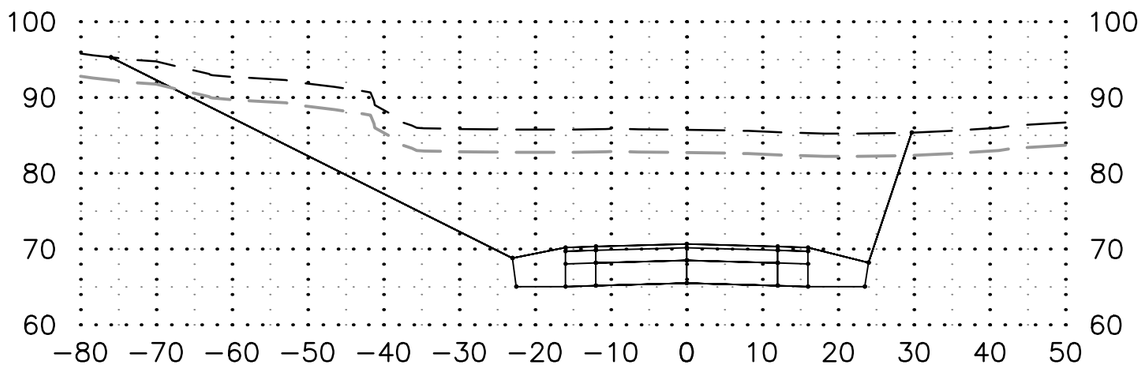


101+50.00

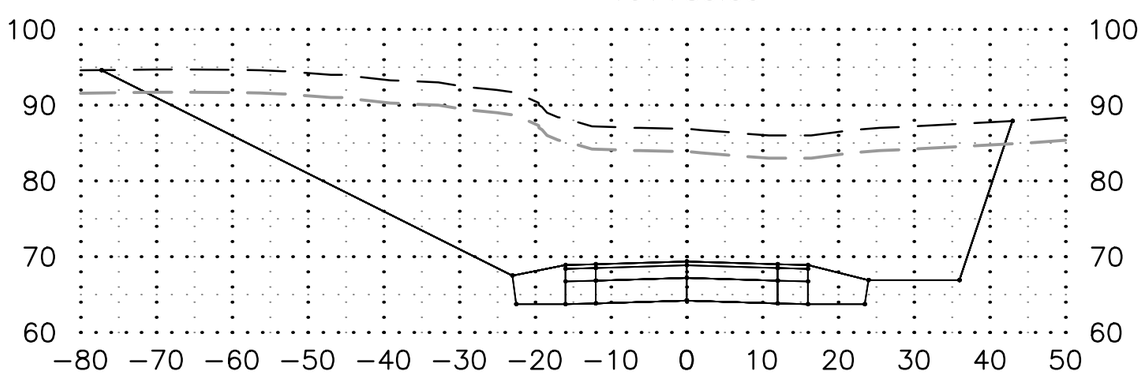

File: \\crweng.com\projects\JobsData\20403.02 Shotgun Cove Road\00 CADD\01 Working Set\01 Civil\00 SOURCE DRAWINGS\03 CORRIDORS\20403.02 Cross Sections_Low 1_50ft Sections.dwg

104+50.00

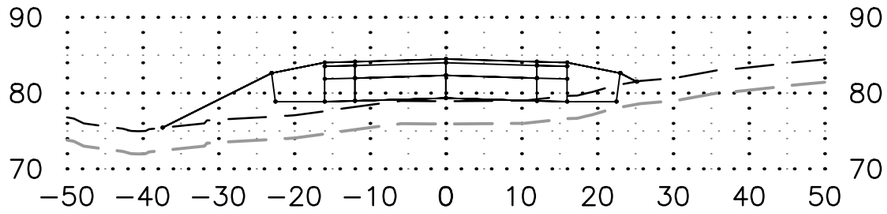


104+00.00

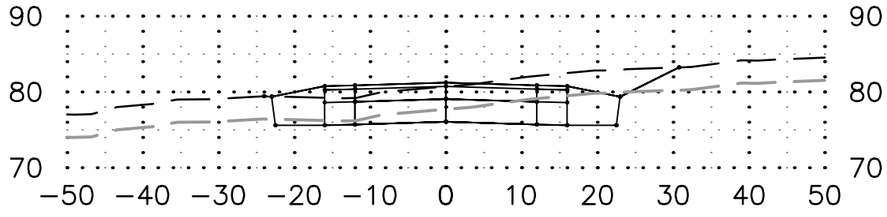


103+50.00

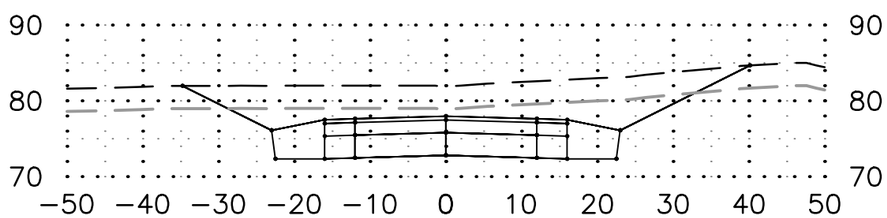


103+00.00

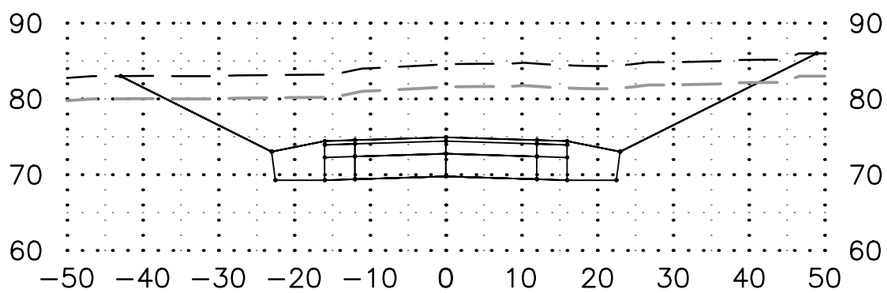


106+00.00

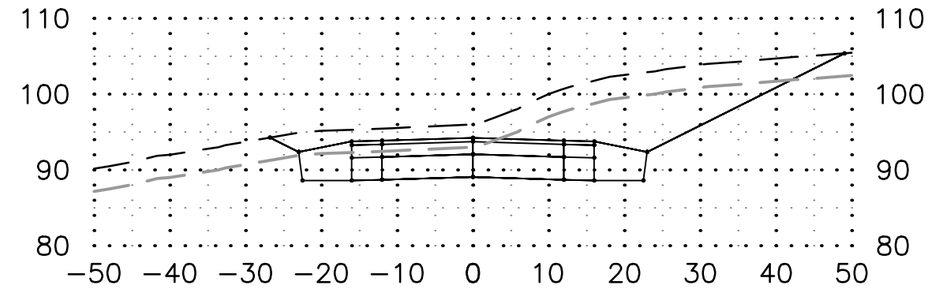


105+50.00

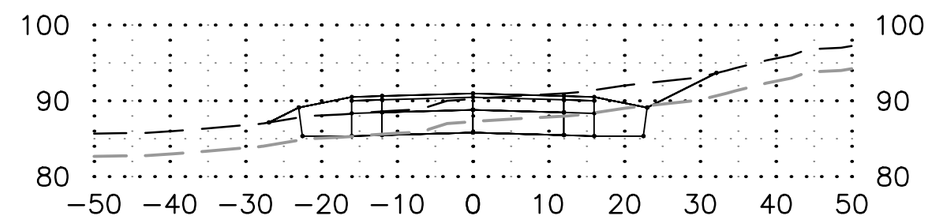


105+00.00

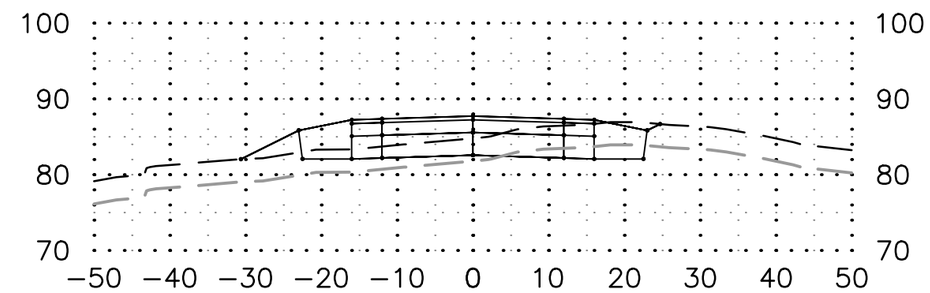

File: \\crweng.com\projects\JobsData\20403.02 Shotgun Cove Road\00 CADD\01 Working Set\01 Civil\00 SOURCE DRAWINGS\03 CORRIDORS\20403.02 Cross Sections_Low 1_50ft Sections.dwg

107+50.00

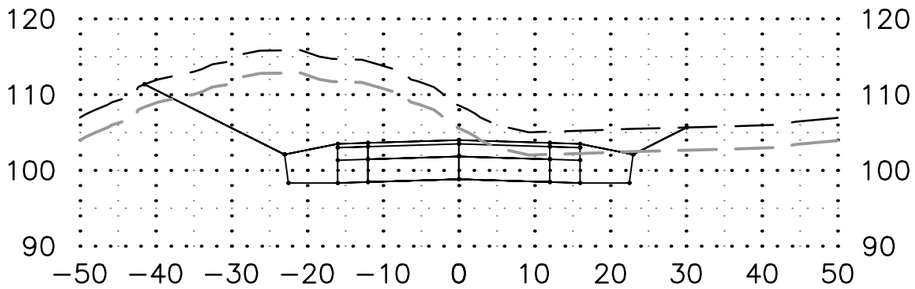


109+00.00

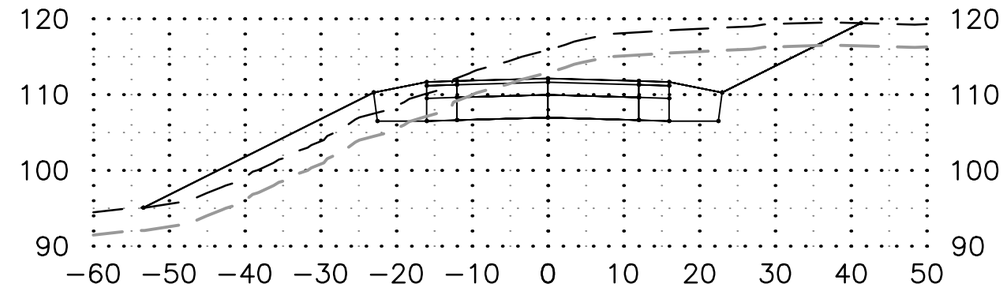


107+00.00

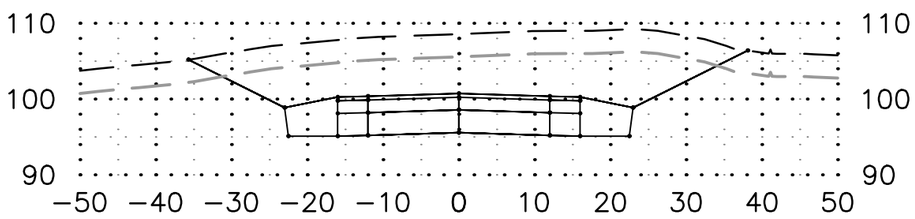


108+50.00

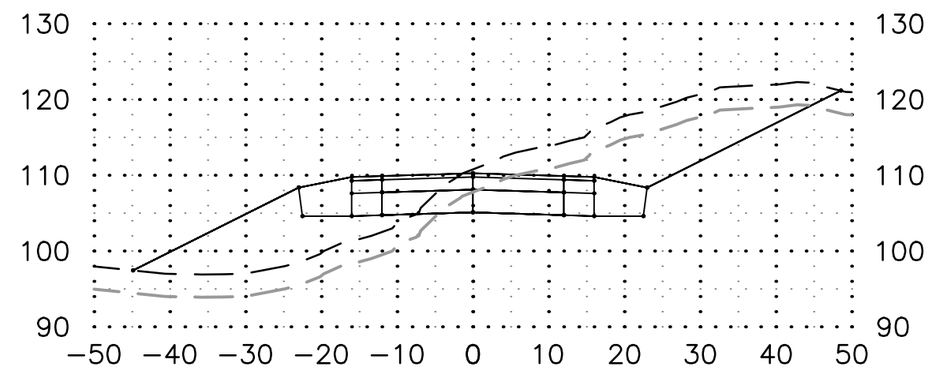


106+50.00

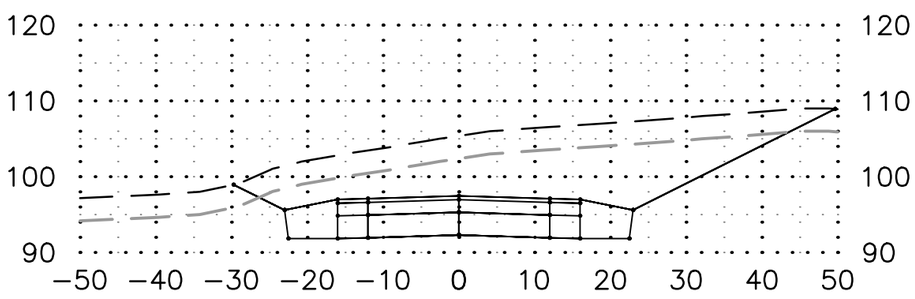


108+00.00

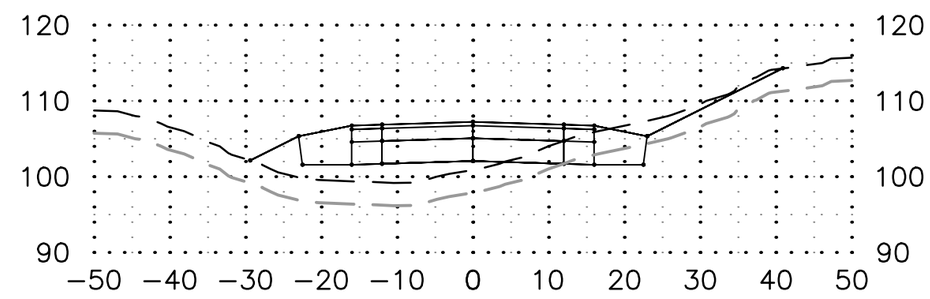

File: \\crweng.com\projects\JobsData\20403.02 Shotgun Cove Road\00 CADD\01 Working Set\01 civil\00 SOURCE DRAWINGS\03 CORRIDORS\20403.02 Cross Sections_Low 1_50ft Sections.dwg

110+50.00

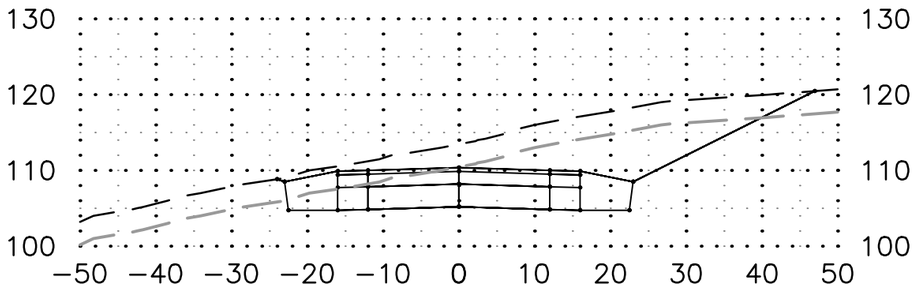


112+00.00

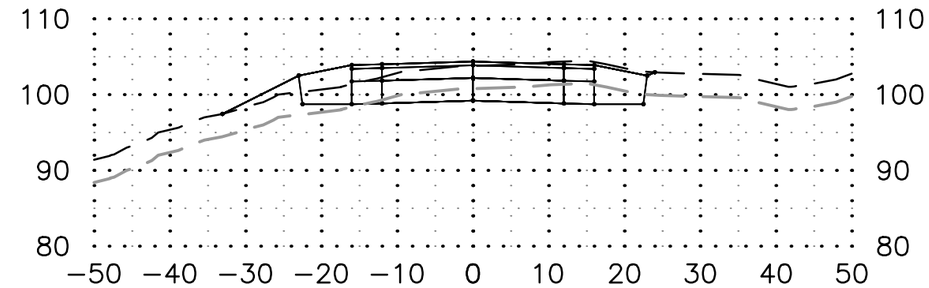


110+00.00

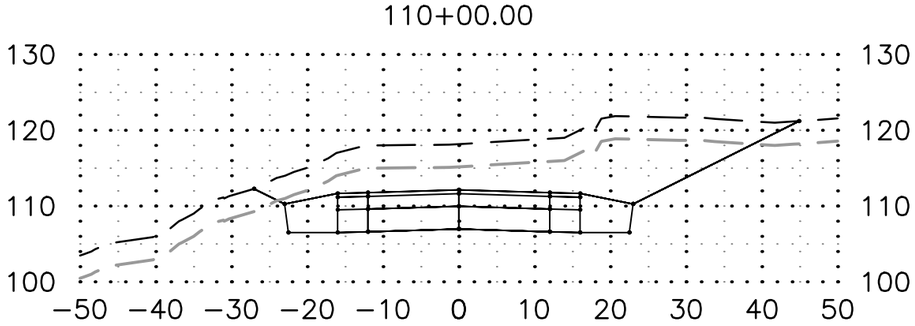


111+50.00

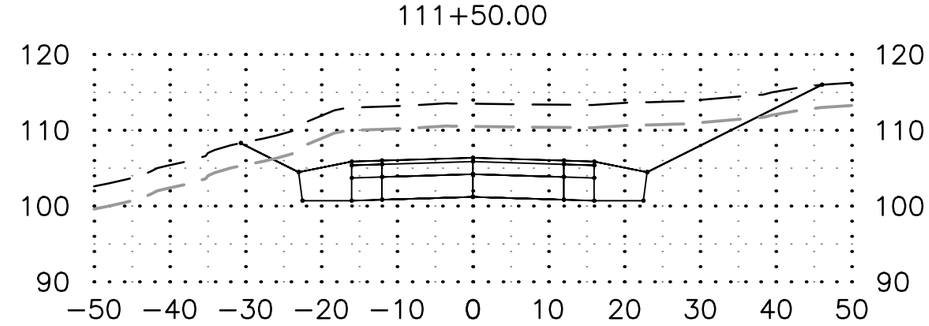


109+50.00

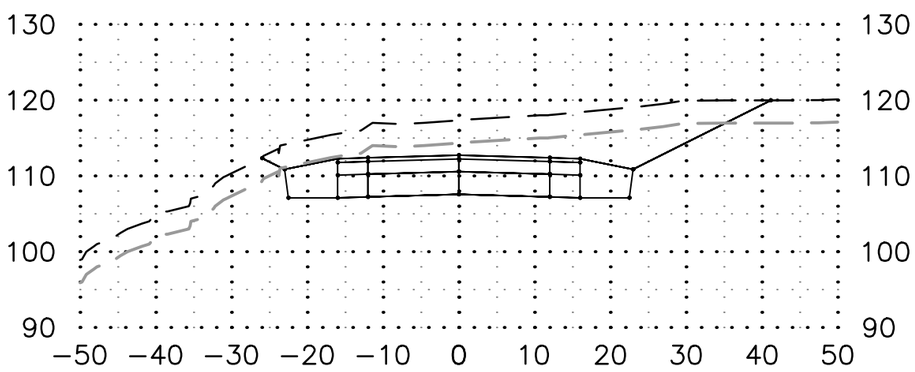


111+00.00

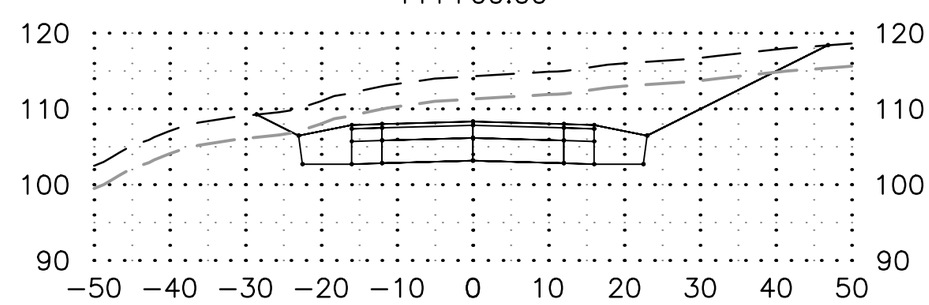

File: \\crweng.com\projects\JobsData\20403.02 Shotgun Cove Road\00 CADD\01 Working Set\01 Civil\00 SOURCE DRAWINGS\03 CORRIDORS\20403.02 Cross Sections_Low 1_50ft Sections.dwg

113+50.00

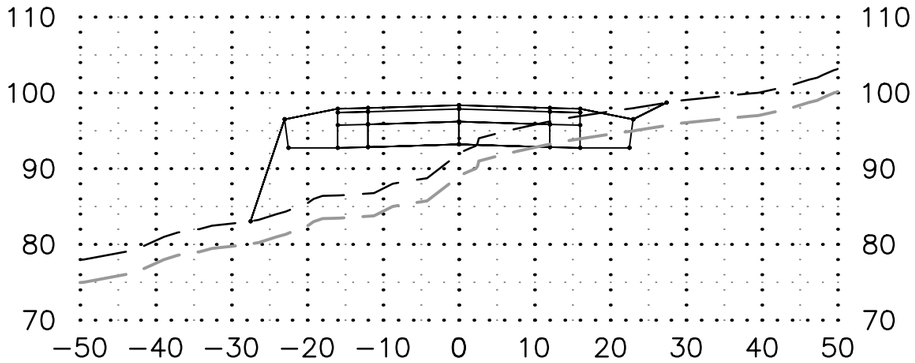


115+00.00

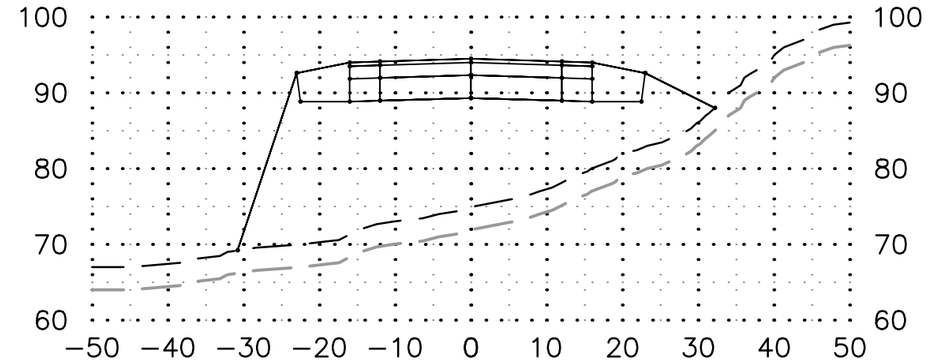


113+00.00

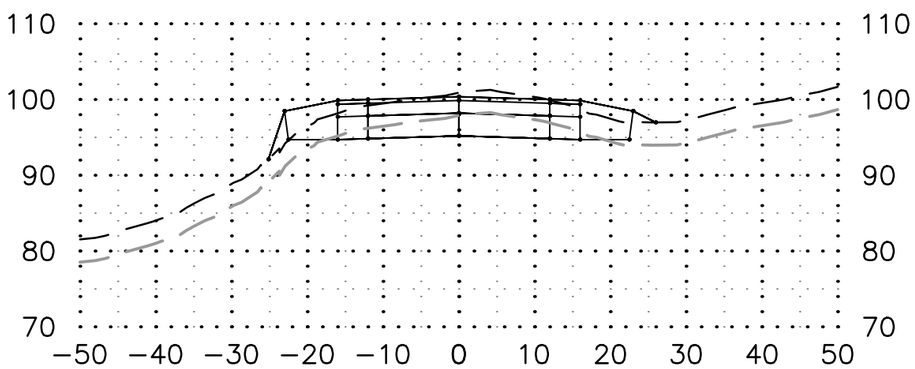


114+50.00

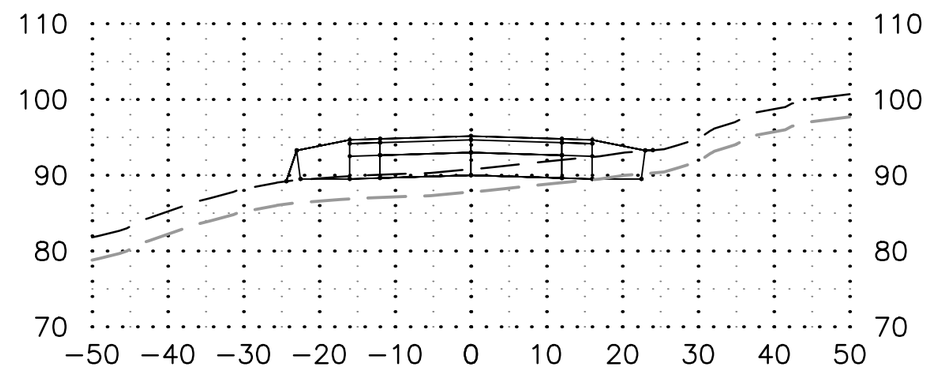


112+50.00

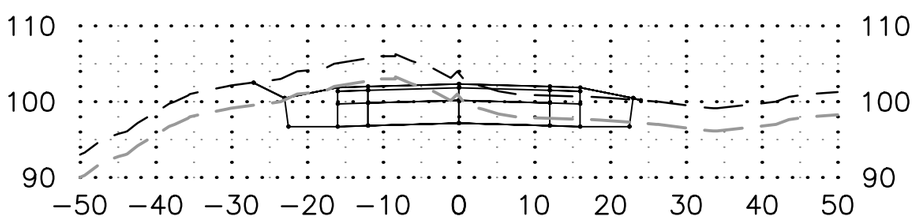


114+00.00

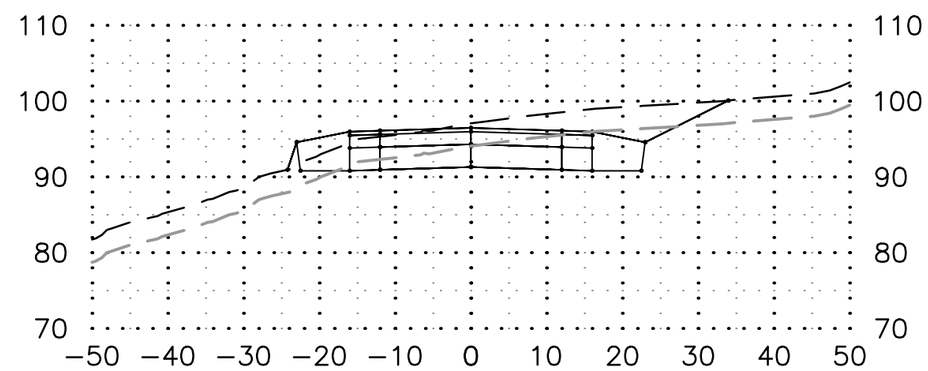

File: \\crweng.com\projects\JobsData\20403.02 Shotgun Cove Road\00 CADD\01 Working Set\01 Civil\00 SOURCE DRAWINGS\03 CORRIDORS\20403.02 Cross Sections_Low 1_50ft Sections.dwg

116+00.00

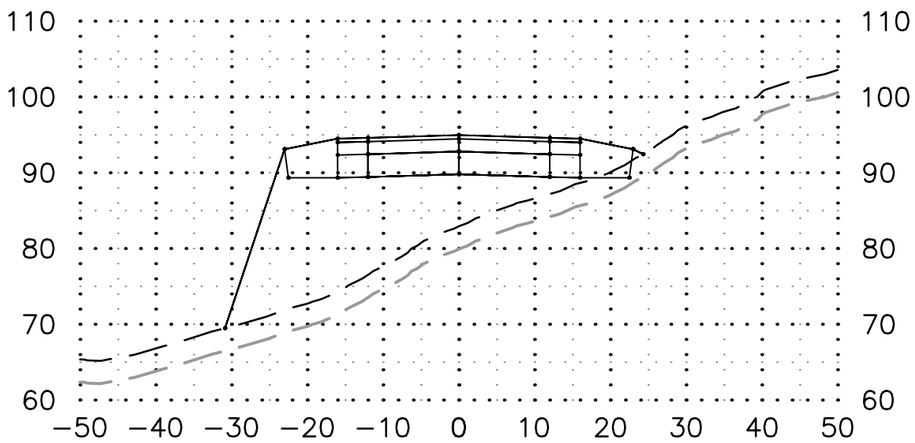


117+00.00

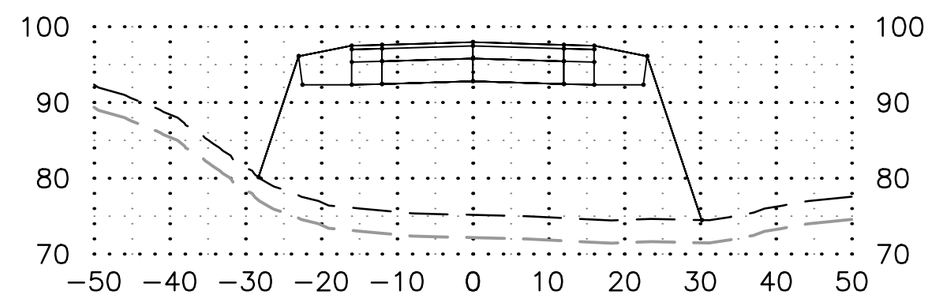


115+50.00

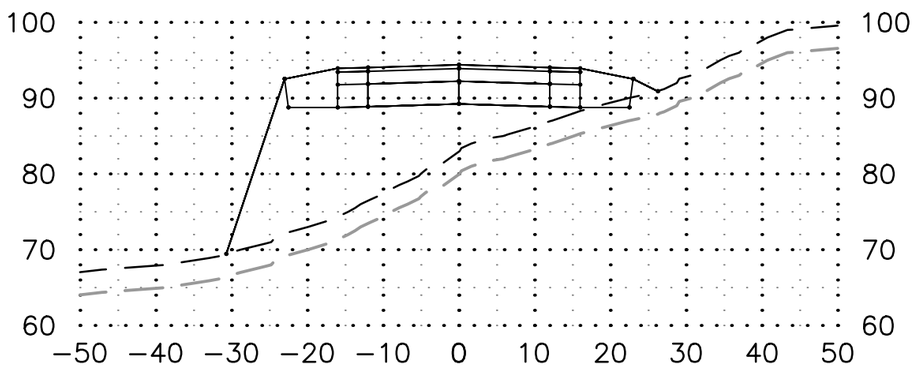


116+50.00

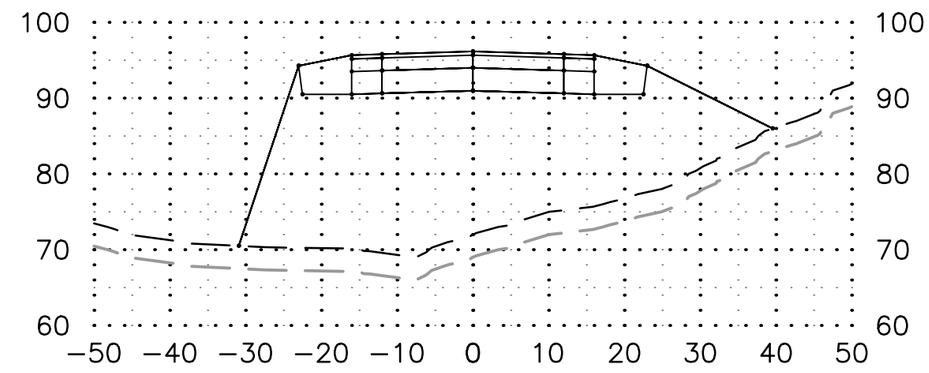

File: \\crweng.com\projects\JobsData\20403.02 Shotgun Cove Road\00 CADD\01 Working Set\01 Civil\00 SOURCE DRAWINGS\03 CORRIDORS\20403.02 Cross Sections_Low 1_50ft Sections.dwg

118+00.00

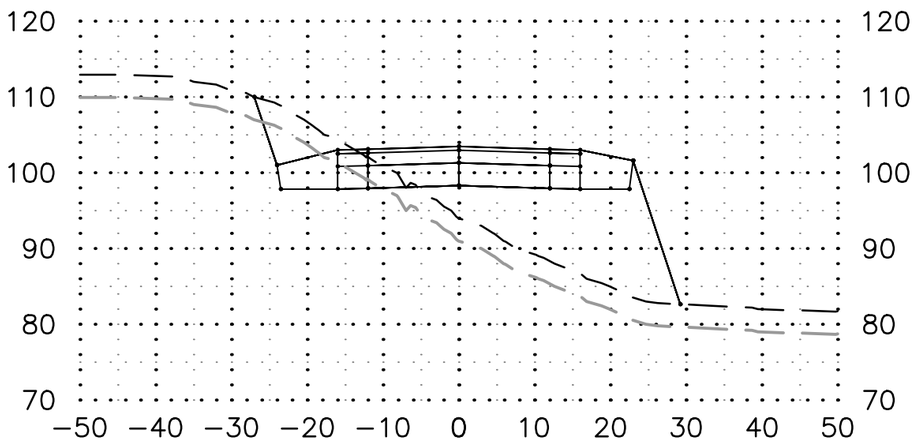


119+00.00

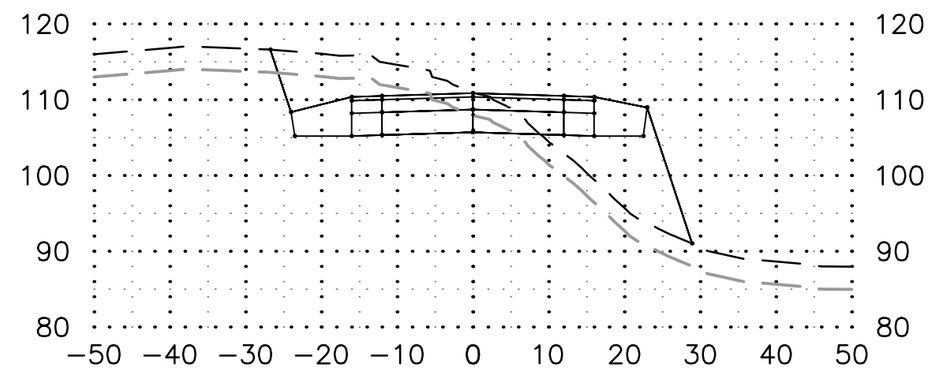


117+50.00

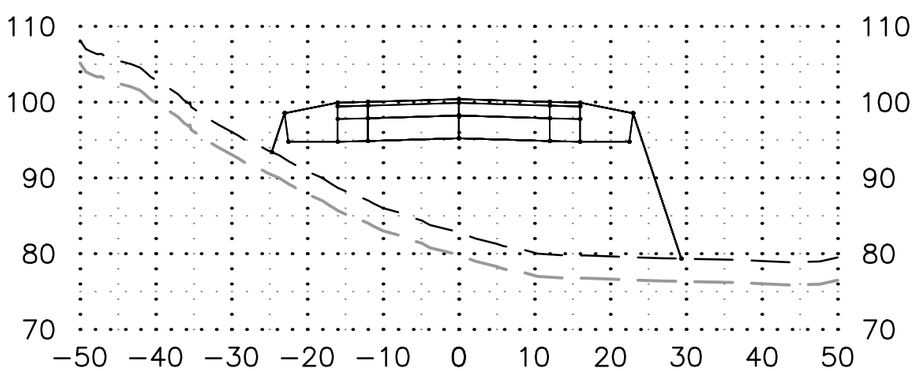


118+50.00

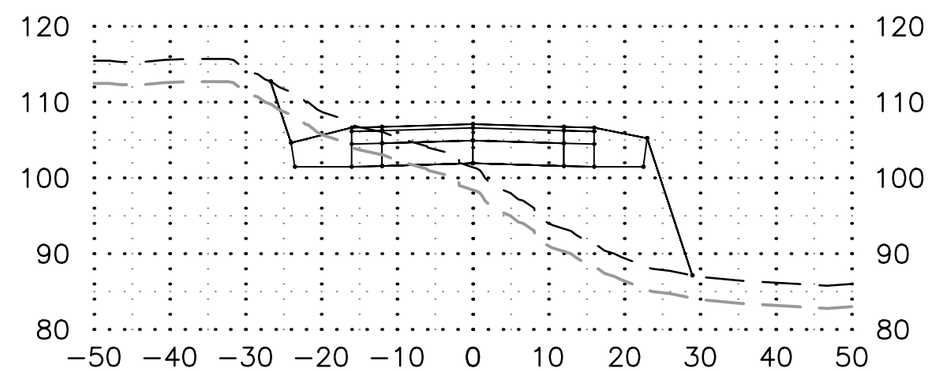

File: \\crweng.com\projects\JobsData\20403.02 Shotgun Cove Road\00 CADD\01 Working Set\01 civil\00 SOURCE DRAWINGS\03 CORRIDORS\20403.02 Cross Sections_Low 1_50ft Sections.dwg

120+50.00

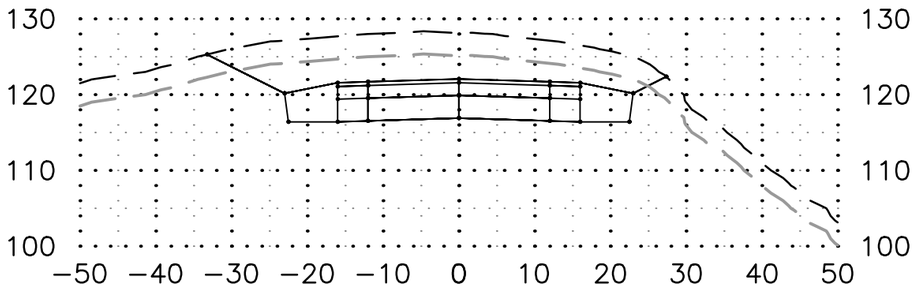


120+00.00

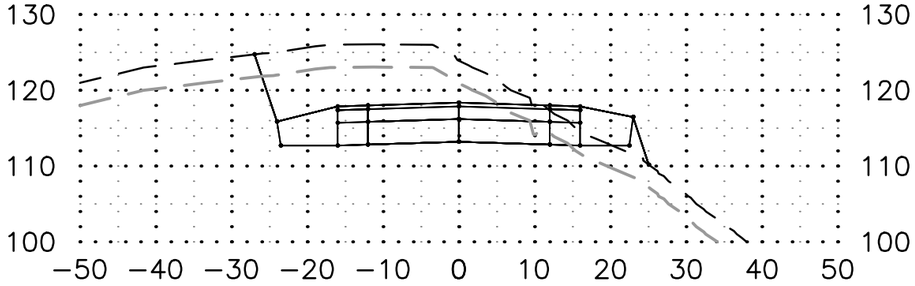


121+50.00

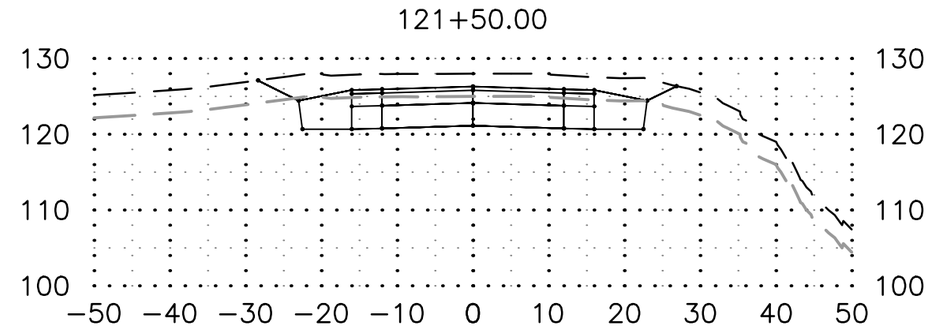


119+50.00

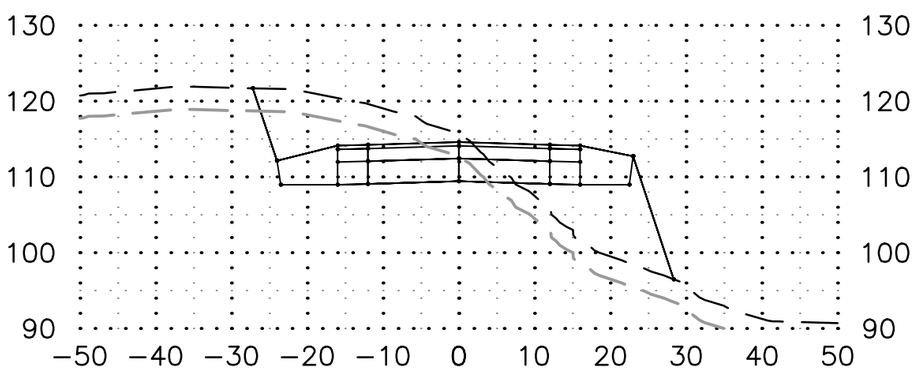


121+00.00

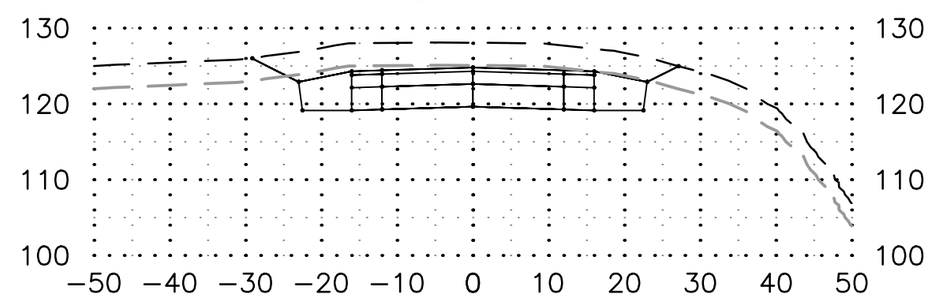

File: \\crweng.com\projects\JobsData\20403.02 Shotgun Cove Road\00 CADD\01 Working Set\01 Civil\00 SOURCE DRAWINGS\03 CORRIDORS\20403.02 Cross Sections_Low 1_50ft Sections.dwg

123+00.00

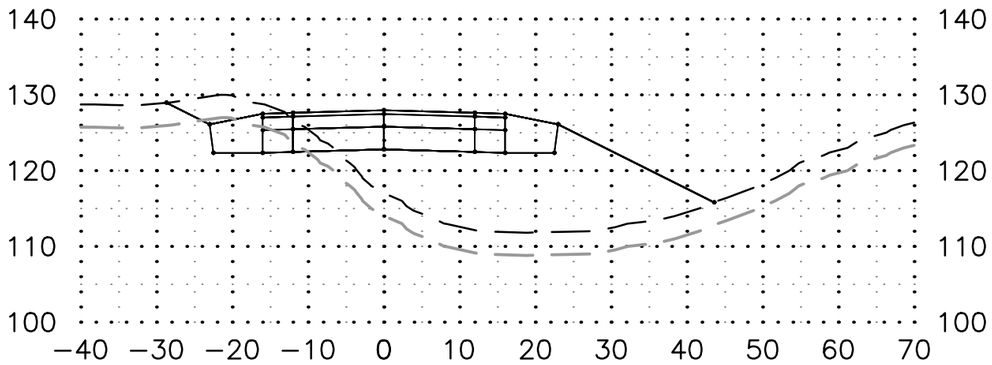


122+50.00

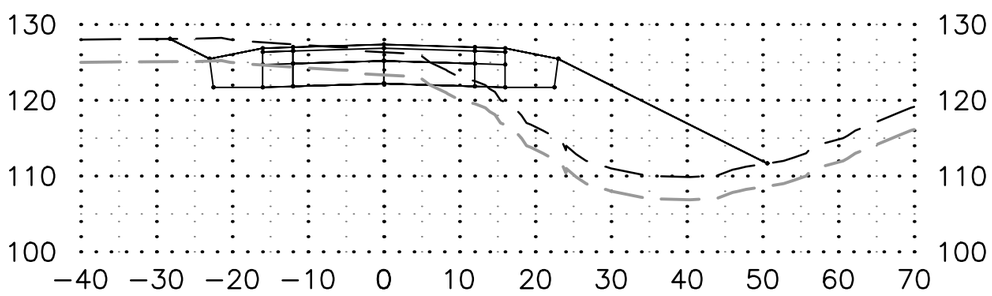


124+00.00

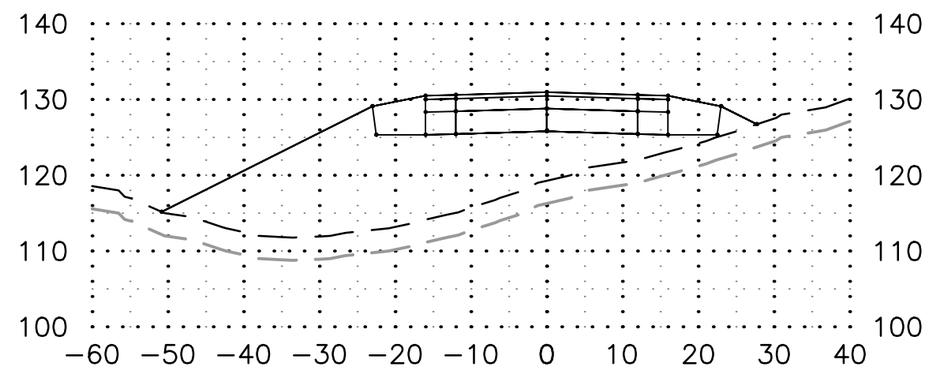


122+00.00

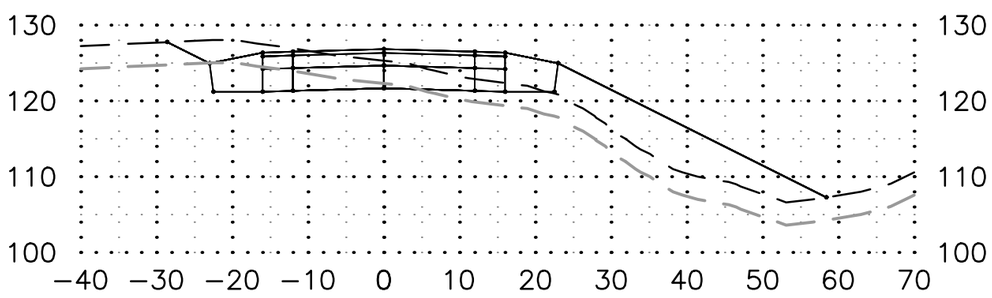


123+50.00

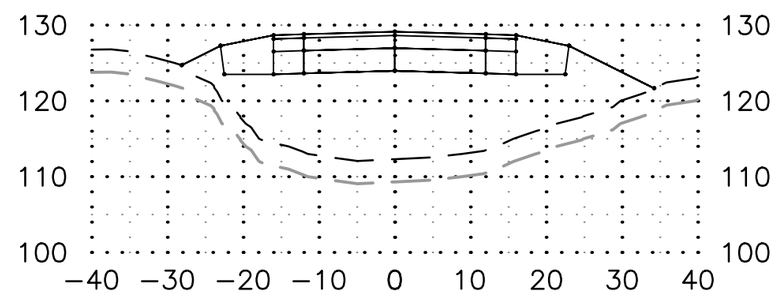

File: \\crweng.com\projects\JobsData\20403.02 Shotgun Cove Road\00 CADD\01 Working Set\01 Civil\00 SOURCE DRAWINGS\03 CORRIDORS\20403.02 Cross Sections_Low 1_50ft Sections.dwg

125+00.00

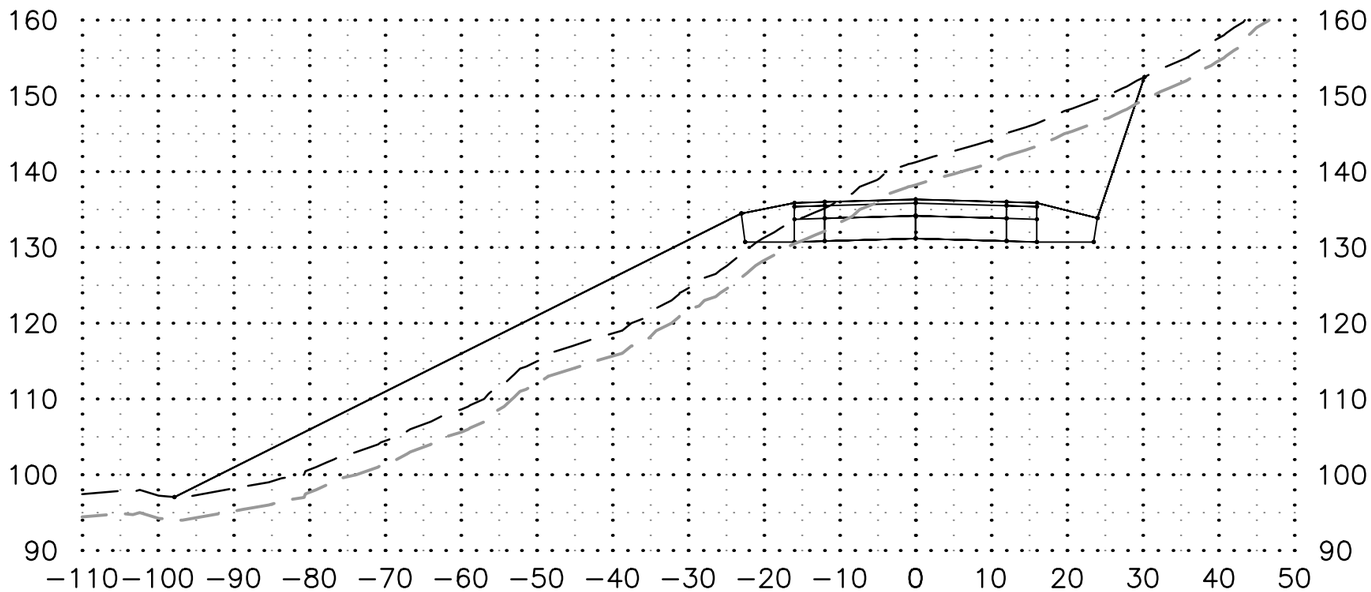


124+50.00

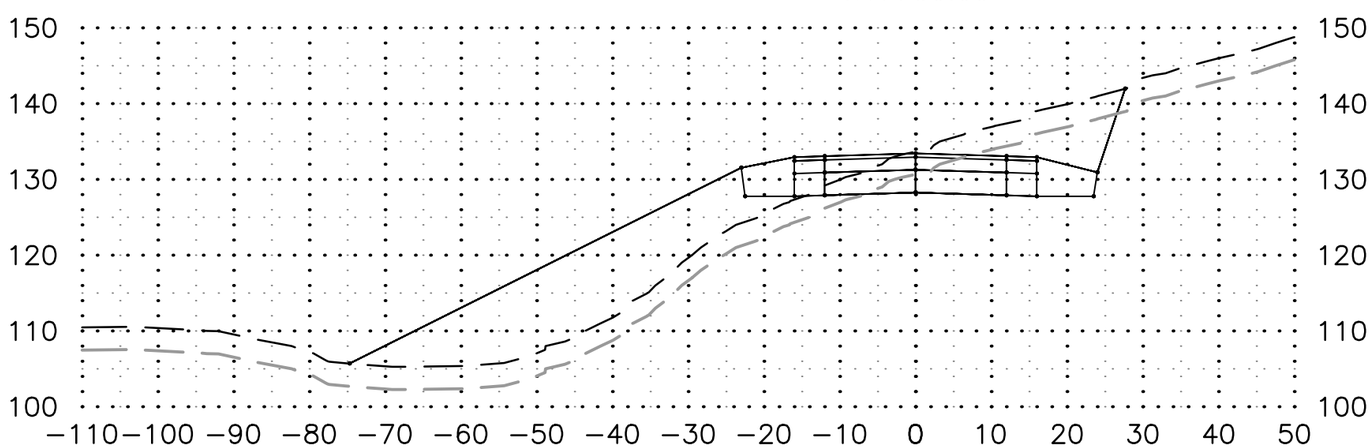

File: \\crweng.com\projects\JobsData\20403.02 Shotgun Cove Road\00 CADD\01 Working Set\01 Civil\00 SOURCE DRAWINGS\03 CORRIDORS\20403.02 Cross Sections_Low 1_50ft Sections.dwg

125+50.00

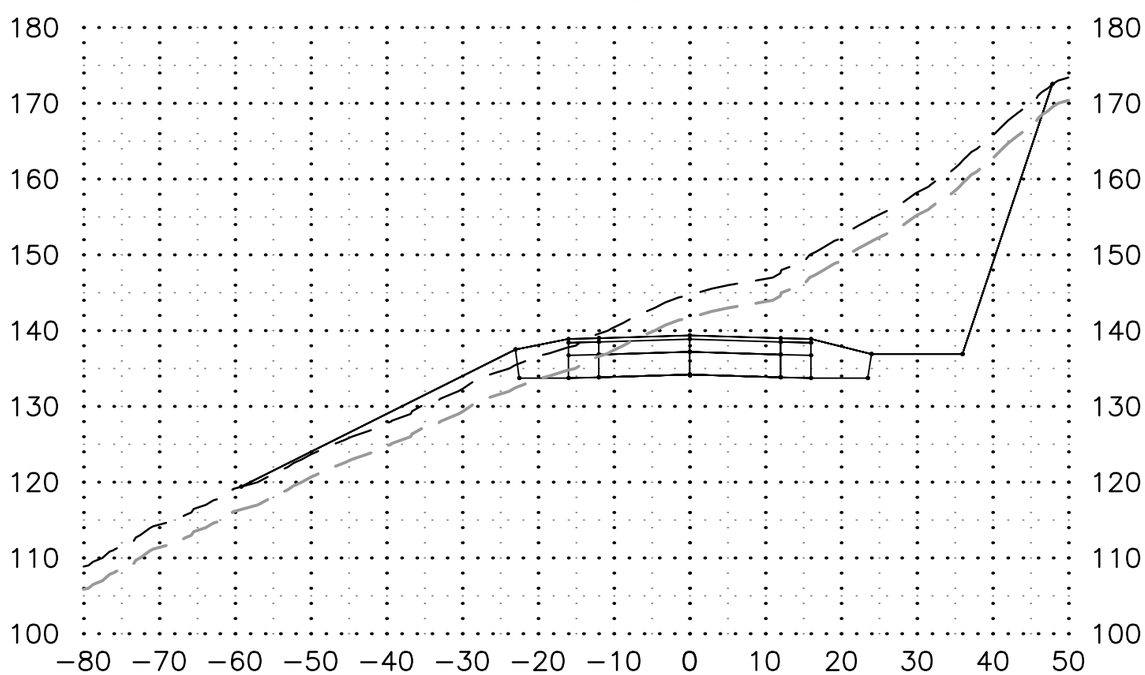

File: \\crweng.com\projects\JobsData\20403.02 Shotgun Cove Road\00 CADD\01 Working Set\01 Civil\00 SOURCE DRAWINGS\03 CORRIDORS\20403.02 Cross Sections_Low 1_50ft Sections.dwg

126+50.00

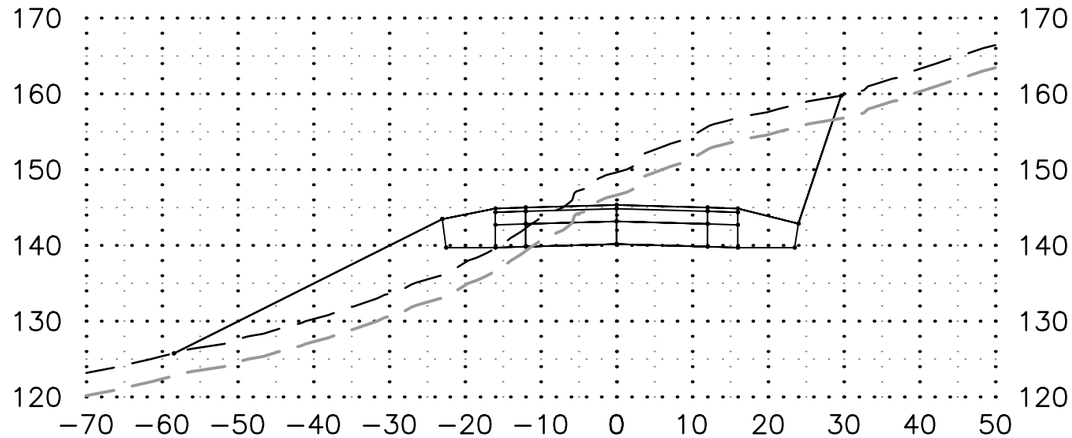


126+00.00

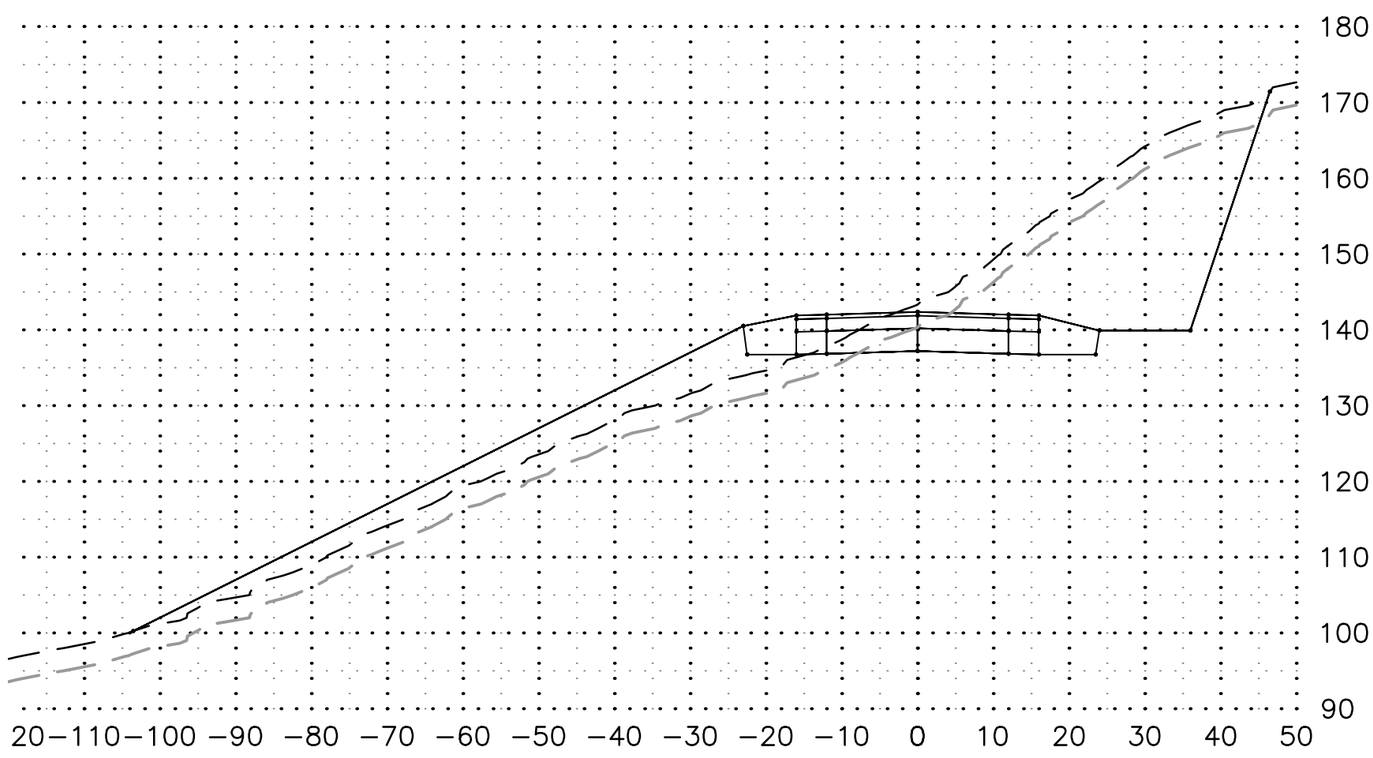

File: \\crweng.com\projects\JobsData\20403.02 Shotgun Cove Road\00 CADD\01 Working Set\01 Civil\00 SOURCE DRAWINGS\03 CORRIDORS\20403.02 Cross Sections_Low 1_50ft Sections.dwg

128+00.00

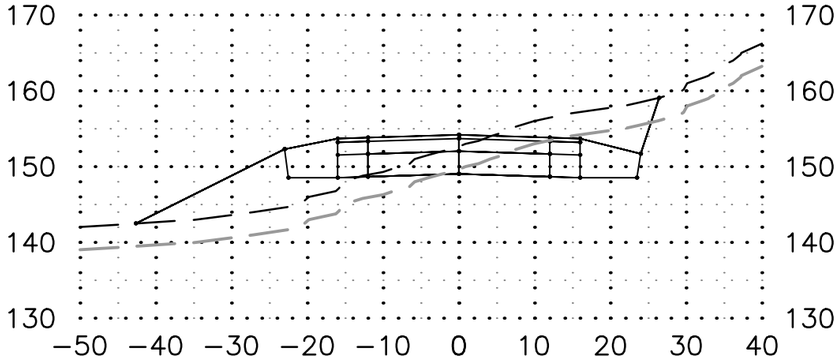


127+50.00

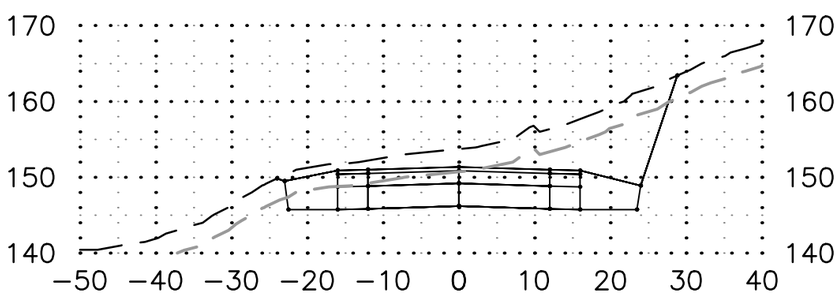


127+00.00

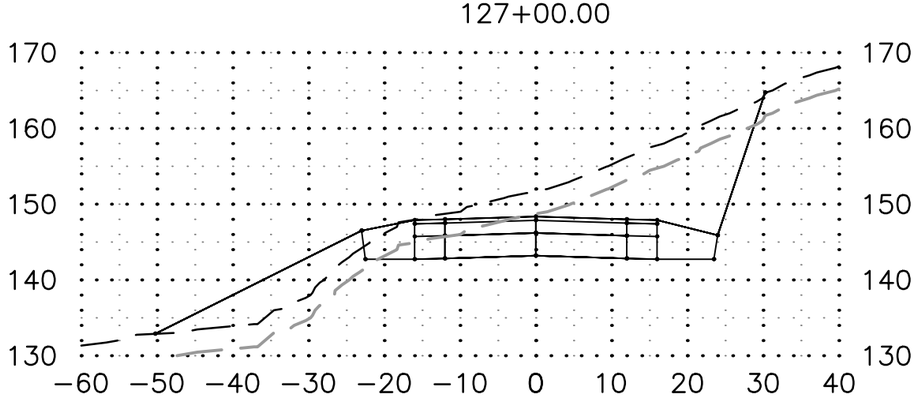


129+00.00

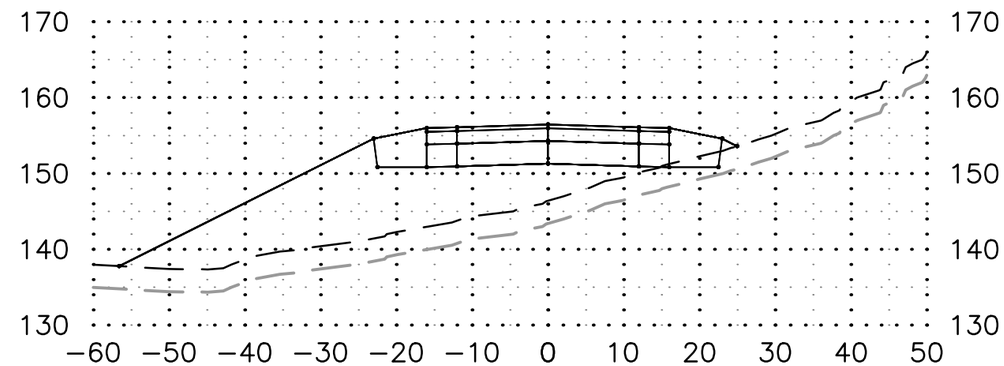


128+50.00

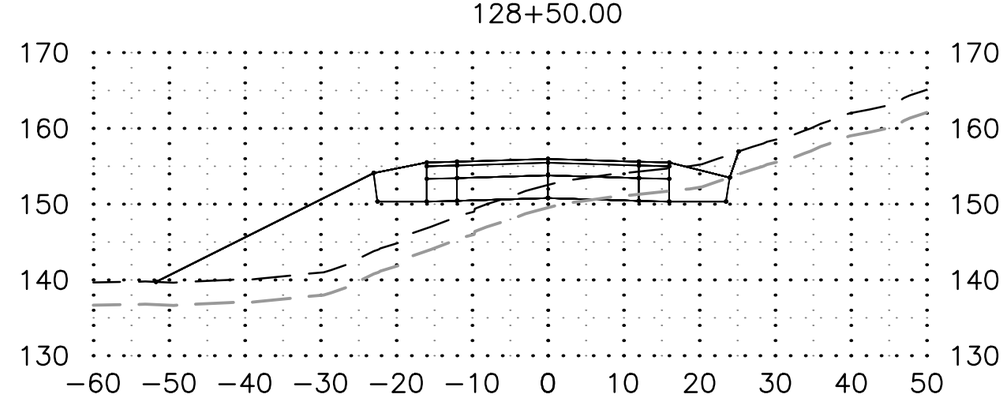

File: \\crweng.com\projects\JobsData\20403.02 Shotgun Cove Road\00 CADD\01 Working Set\01 Civil\00 SOURCE DRAWINGS\03 CORRIDORS\20403.02 Cross Sections_Low 1_50ft Sections.dwg

130+50.00

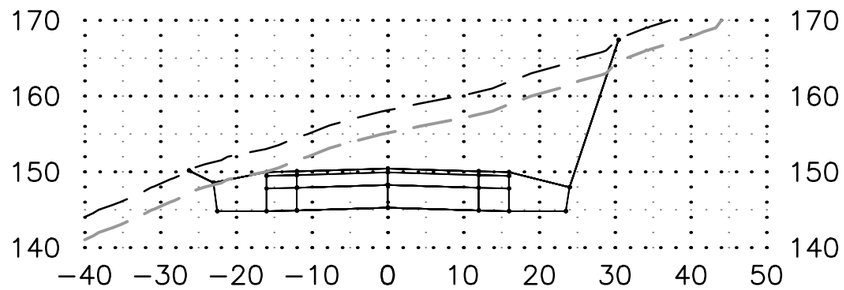


130+00.00

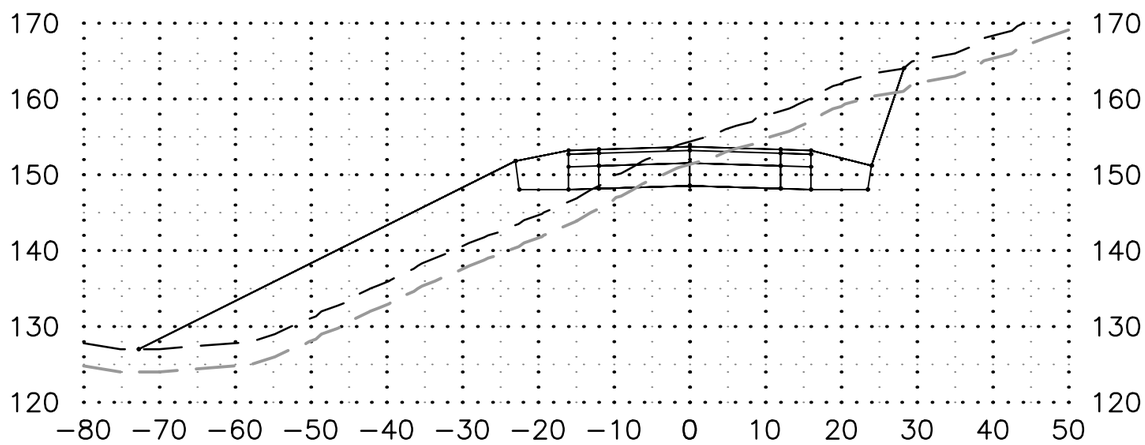


129+50.00

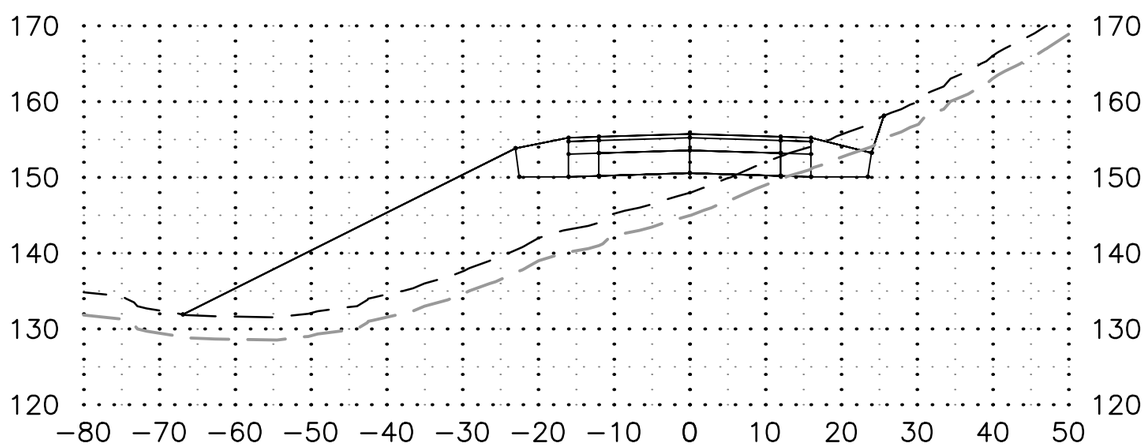

File: \\crweng.com\projects\JobsData\20403.02 Shotgun Cove Road\00 CADD\01 Working Set\01 Civil\00 SOURCE DRAWINGS\03 CORRIDORS\20403.02 Cross Sections_Low 1_50ft Sections.dwg

132+00.00

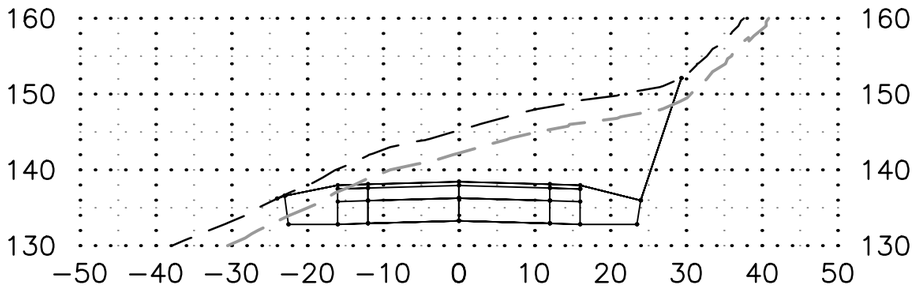


131+50.00

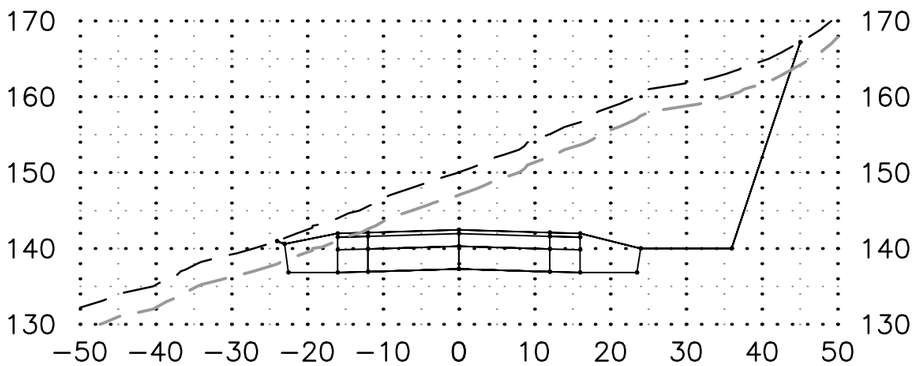


131+00.00

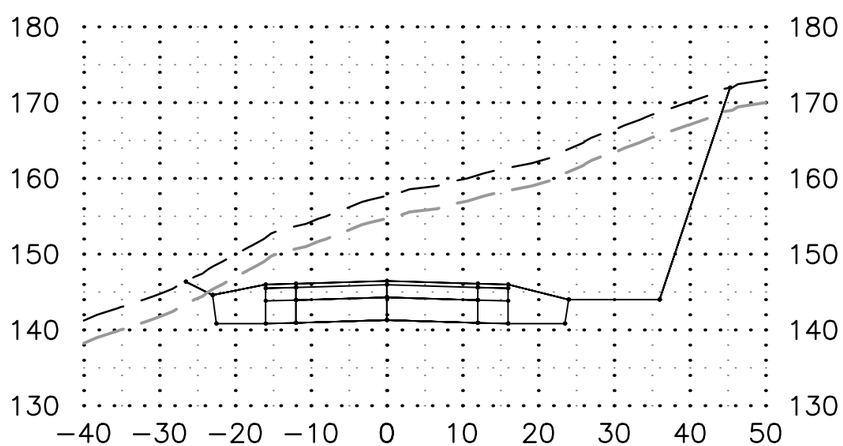

File: \\crweng.com\projects\JobsData\20403.02 Shotgun Cove Road\00 CADD\01 Working Set\01 Civil\00 SOURCE DRAWINGS\03 CORRIDORS\20403.02 Cross Sections_Low 1_50ft Sections.dwg

133+00.00

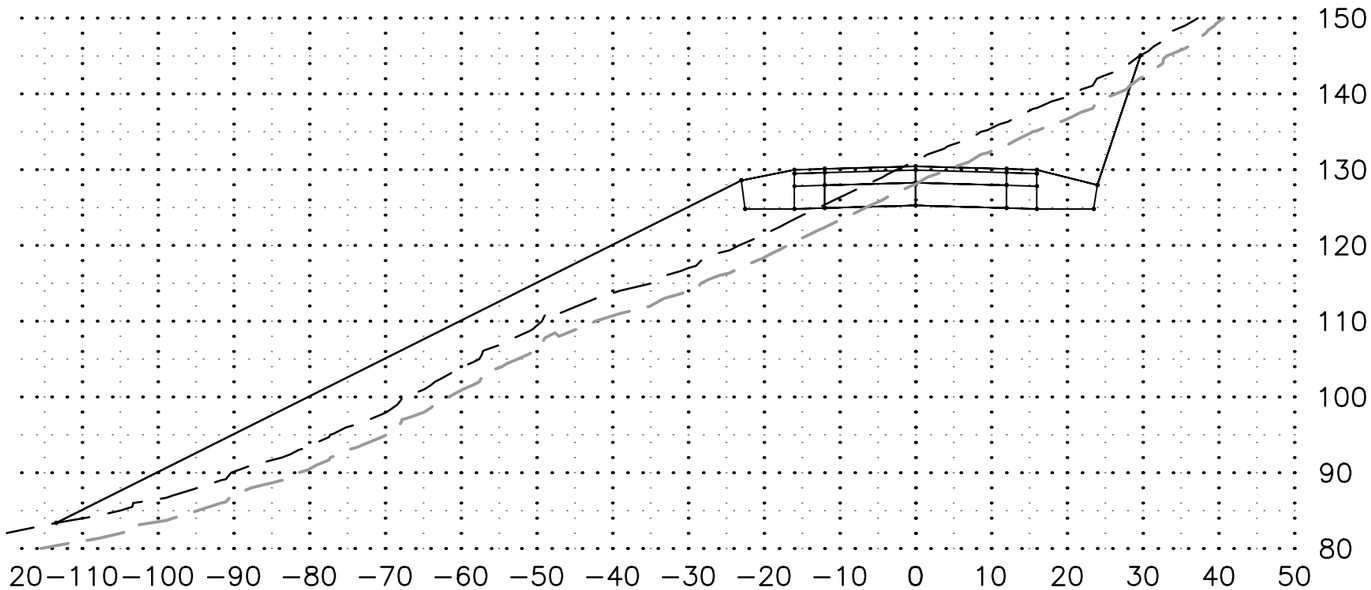


132+50.00

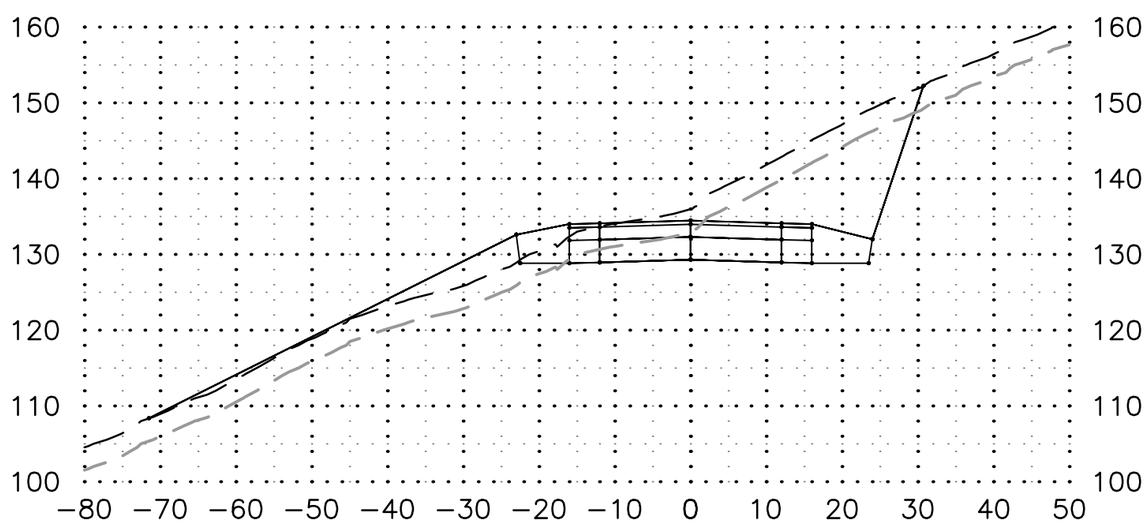

File: \\crweng.com\projects\JobsData\20403.02 Shotgun Cove Road\00 CADD\01 Working Set\01 civil\00 SOURCE DRAWINGS\03 CORRIDORS\20403.02 Cross Sections_Low 1_50ft Sections.dwg

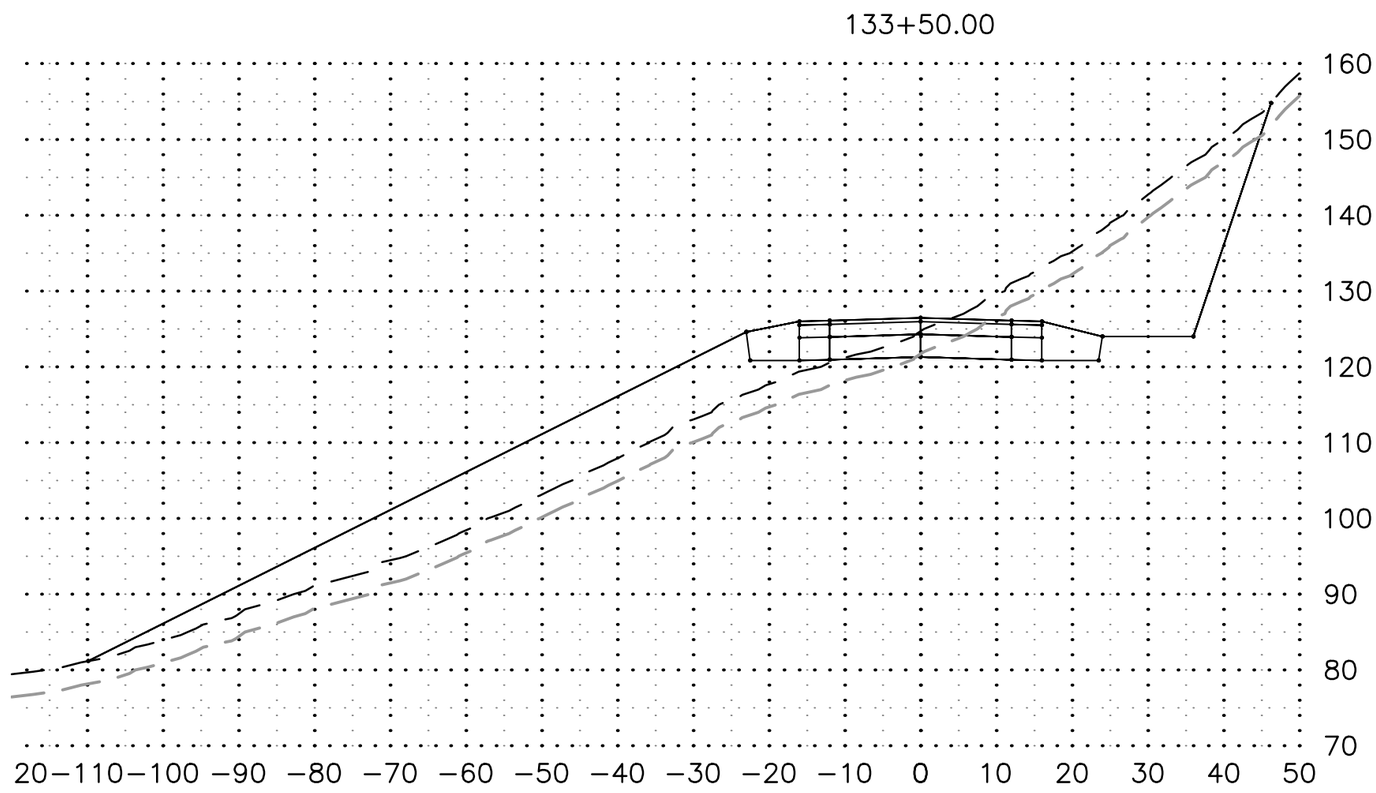

File: \\crweng.com\projects\JobsData\20403.02 Shotgun Cove Road\00 CADD\01 Working Set\01 Civil\00 SOURCE DRAWINGS\03 CORRIDORS\20403.02 Cross Sections_Low 1_50ft Sections.dwg

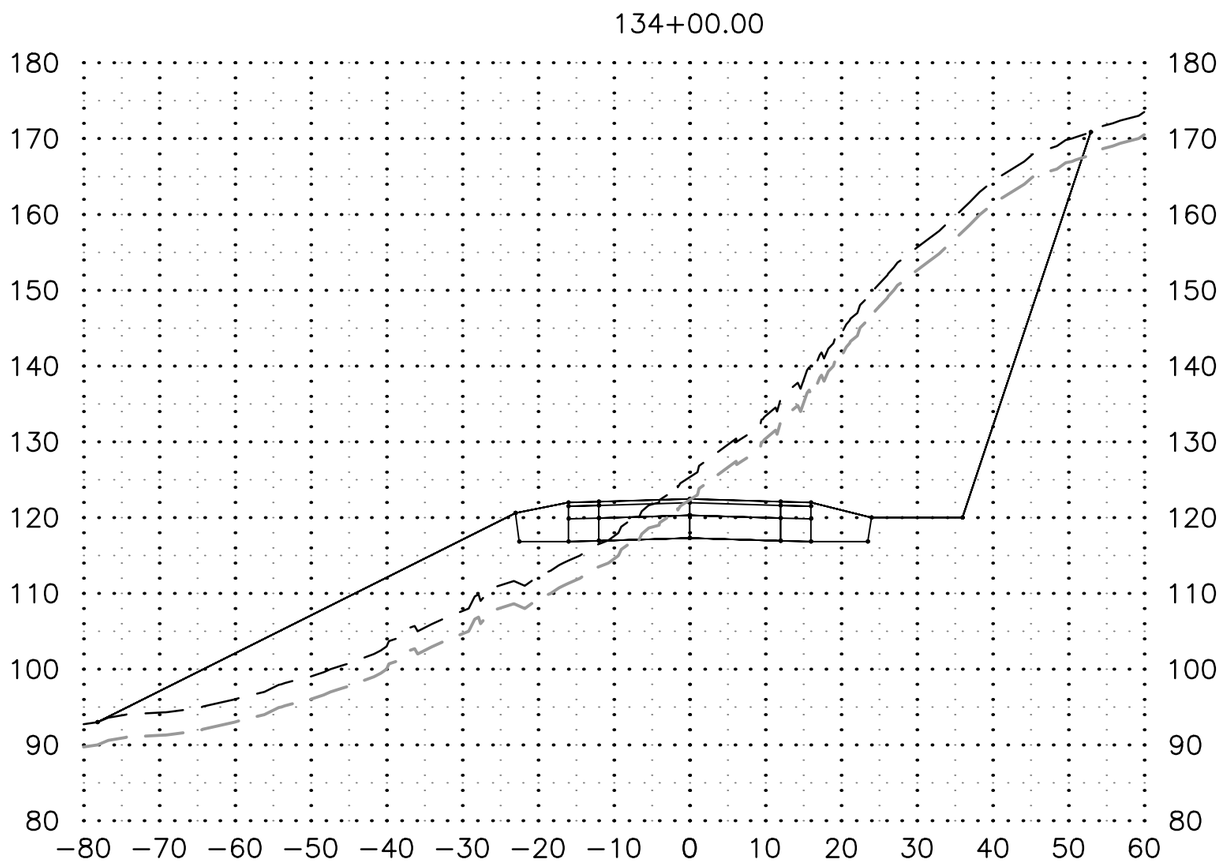

File: \\crweng.com\projects\JobsData\20403.02 Shotgun Cove Road\00 CADD\01 Working Set\01 Civil\00 SOURCE DRAWINGS\03 CORRIDORS\20403.02 Cross Sections_Low 1_50ft Sections.dwg

135+00.00

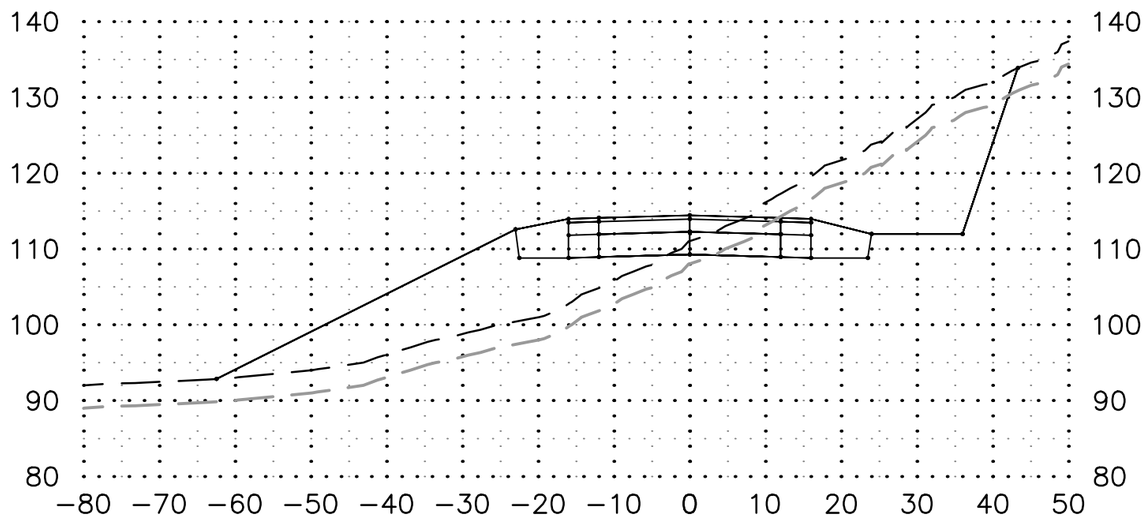


134+50.00

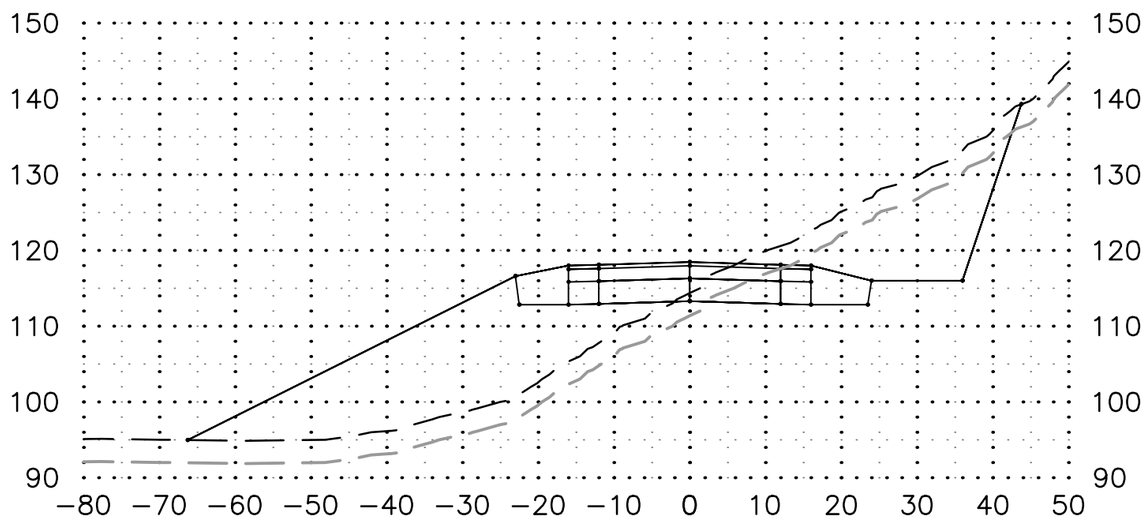

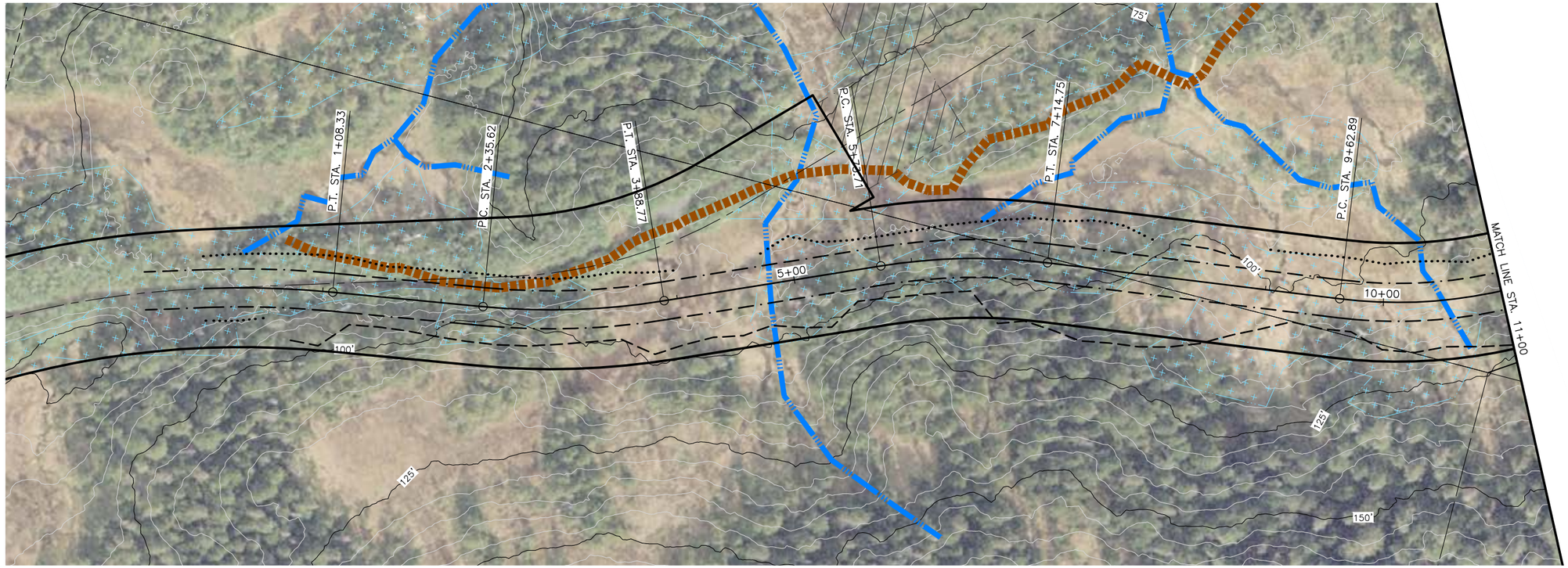


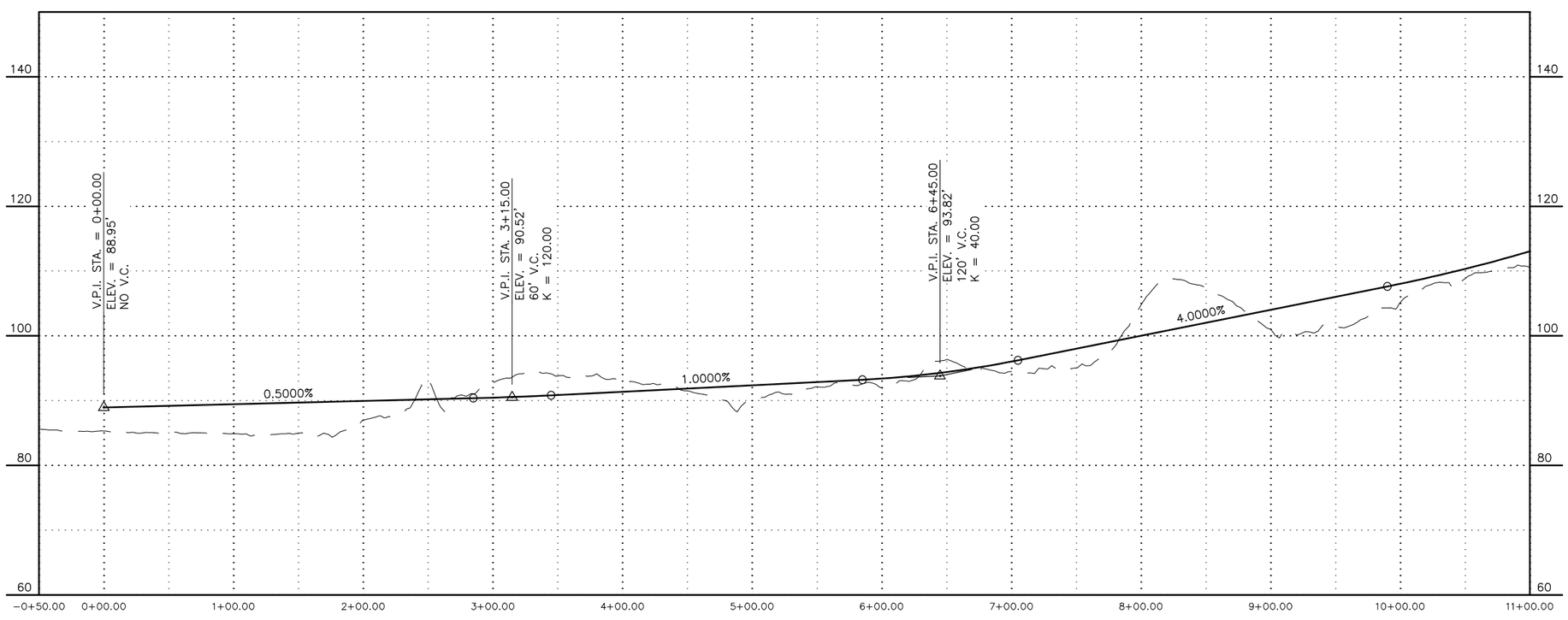


| SHEET NO. | TOTAL SHEETS |
|---|---|
| 1 | 11 |
| STATE | YEAR |
| ALASKA | 2018 |

PROJECT DESIGNATION

XXXX

| NO. | REVISION |
|---|---|
| DATE | |
| NO. | REVISION |
| DATE | |
| NO. | REVISION |
| DATE | |

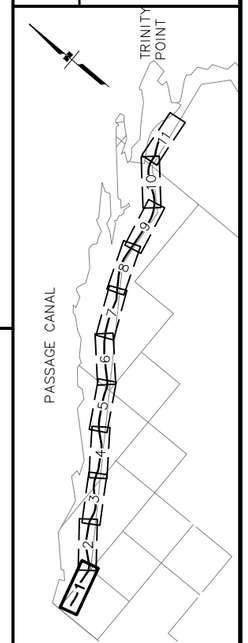


CRW ENGINEERING GROUP, LLC
3940 ARCTIC BLVD. SUITE 300
ANCHORAGE, ALASKA 99503
(907) 562-3252
#AECL882-AK

CITY OF WHITTIER

SHOTGUN COVE ROAD
HIGH 2

PLAN & PROFILE

FILE I:\JOBSDATA\25403.02 SHOTGUN COVE ROAD\00 CADD\01 WORKING SET\01 CIVIL\04 HIGH ALIGNMENT\25403.02 CONCEPTUAL PLAN & PROFILE_HIGH 2.DWG
DATE/TIME 8/30/2018 1:05 PM | LAYOUT P&P-1 | DESIGNED -- | CHECKED -- | DRAFTED --

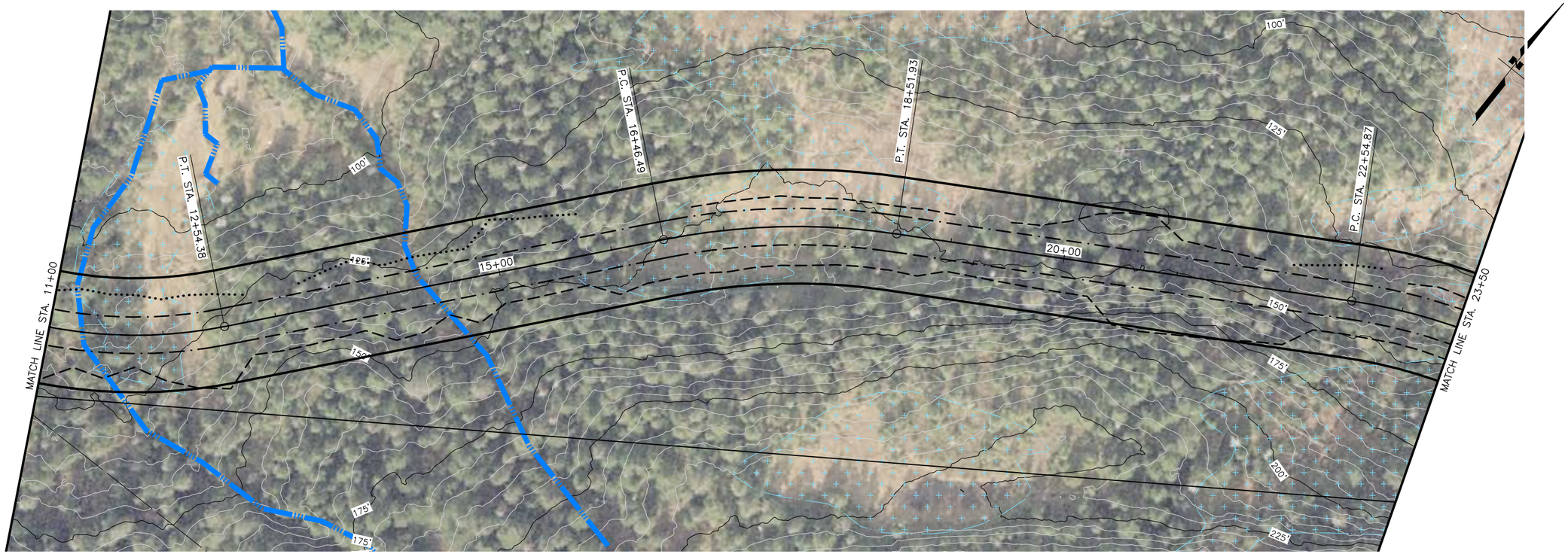


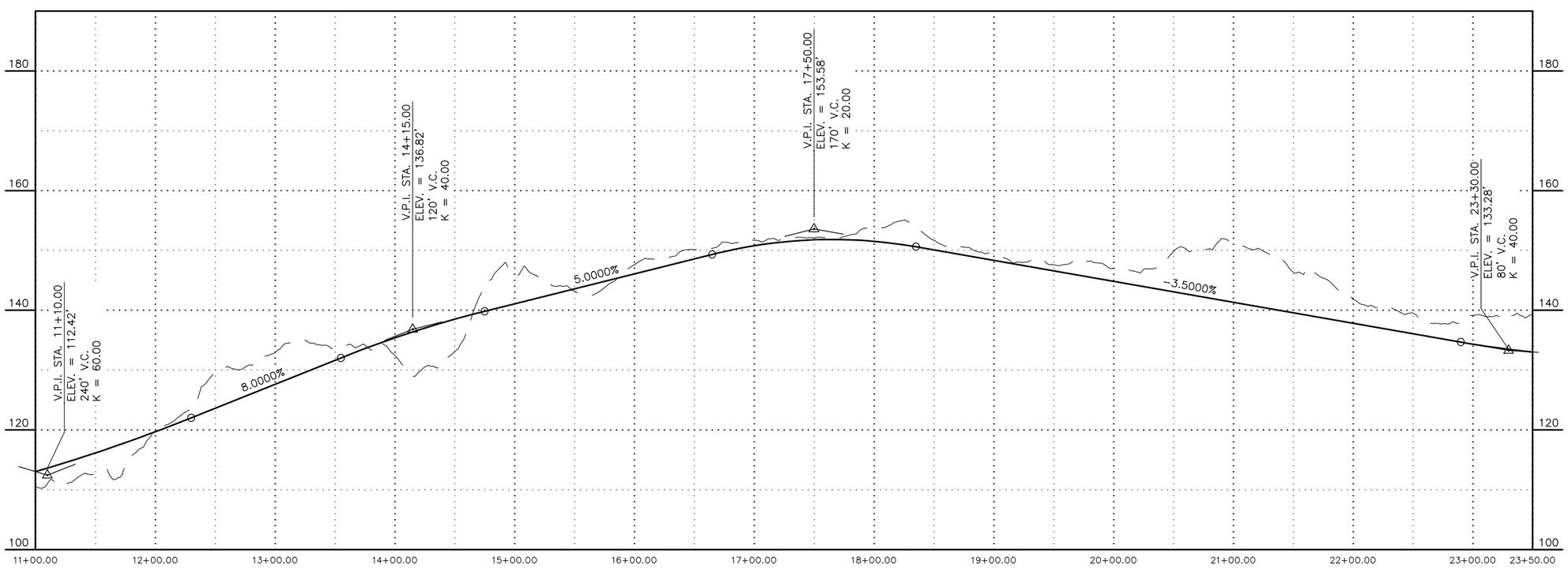


| SHEET NO. | TOTAL SHEETS |
|---|---|
| 2 | 11 |
| STATE | YEAR |
| ALASKA | 2018 |

PROJECT DESIGNATION

XXXX

| NO. | REVISION |
|---|---|
| DATE | |
| NO. | REVISION |
| DATE | |
| NO. | REVISION |
| DATE | |

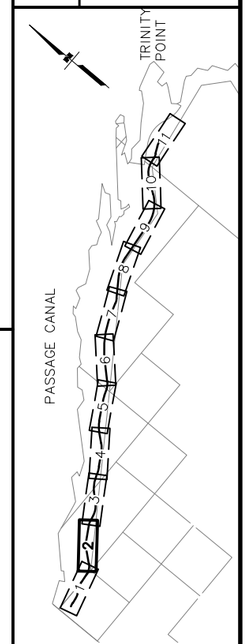


CRW ENGINEERING GROUP, LLC
3940 ARCTIC BLVD. SUITE 300
ANCHORAGE, ALASKA 99503
(907) 562-3252
#AECL882-AK

CITY OF WHITTIER

SHOTGUN COVE ROAD
HIGH 2

PLAN & PROFILE

DATE/TIME 8/30/2018 1:06 PM | LAYOUT P&P-2 | DESIGNED -- | CHECKED -- | DRAFTED --

FILE I:\JOBSDATA\20403.02 SHOTGUN COVE ROAD\00 CADD\01 WORKING SET\01 CIVIL\04 HIGH ALIGNMENT\20403.02 CONCEPTUAL PLAN & PROFILE_HIGH 2.DWG

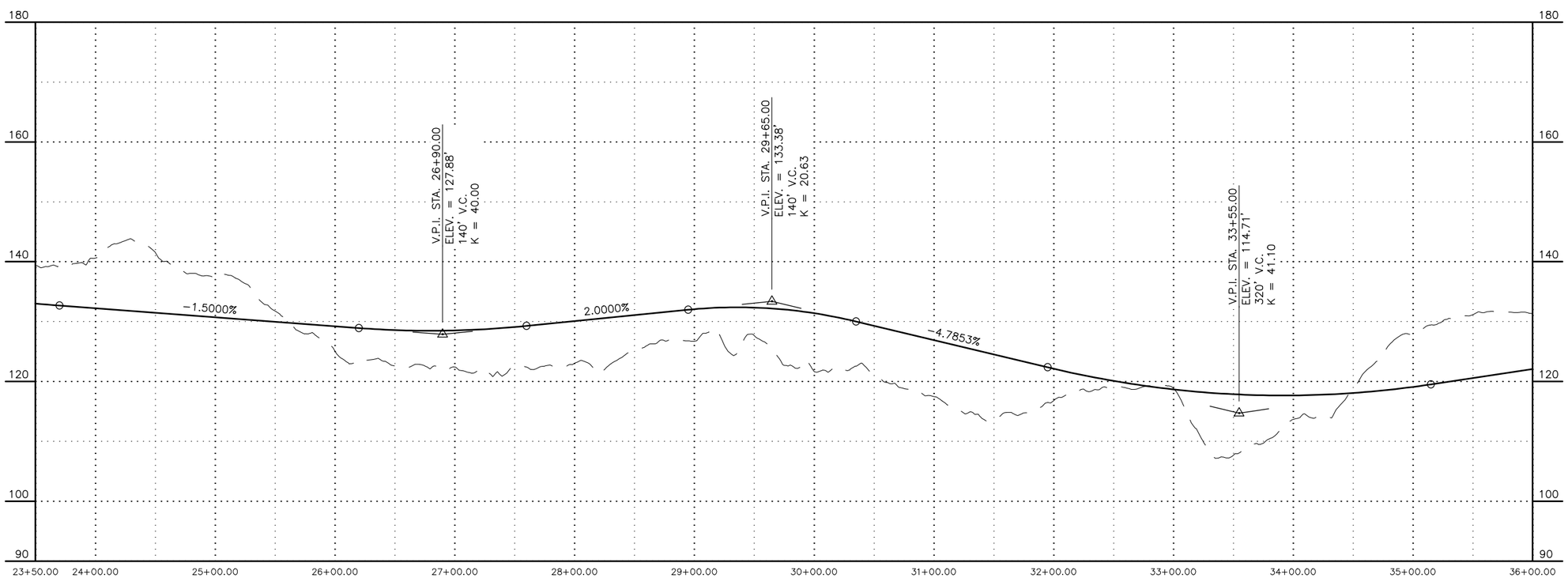


| SHEET NO. | TOTAL SHEETS |
|---|---|
| 3 | 11 |
| STATE | YEAR |
| ALASKA | 2018 |

PROJECT DESIGNATION

XXXX

| NO. | REVISION |
|---|---|
| DATE | |
| NO. | REVISION |
| DATE | |
| NO. | REVISION |
| DATE | |

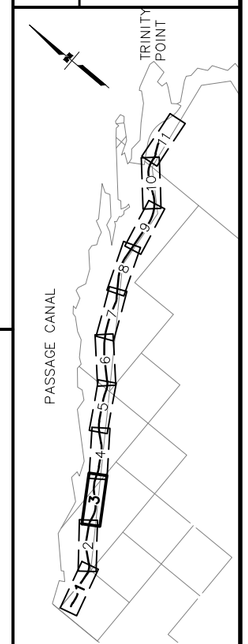


CRW ENGINEERING GROUP, LLC
3940 ARCTIC BLVD. SUITE 300
ANCHORAGE, ALASKA 99503
(907) 562-3252
#AECL882-AK

CITY OF WHITTIER

SHOTGUN COVE ROAD
HIGH 2

PLAN & PROFILE

FILE I:\JOBS\ATA\20403.02 SHOTGUN COVE ROAD\00 CADD\01 WORKING SET\01 CIVIL\04 HIGH ALIGNMENT\20403.02 CONCEPTUAL PLAN & PROFILE_HIGH 2.DWG
DATE/TIME 8/30/2018 1:07 PM | LAYOUT P&P-3 | DESIGNED -- | CHECKED -- | DRAFTED --

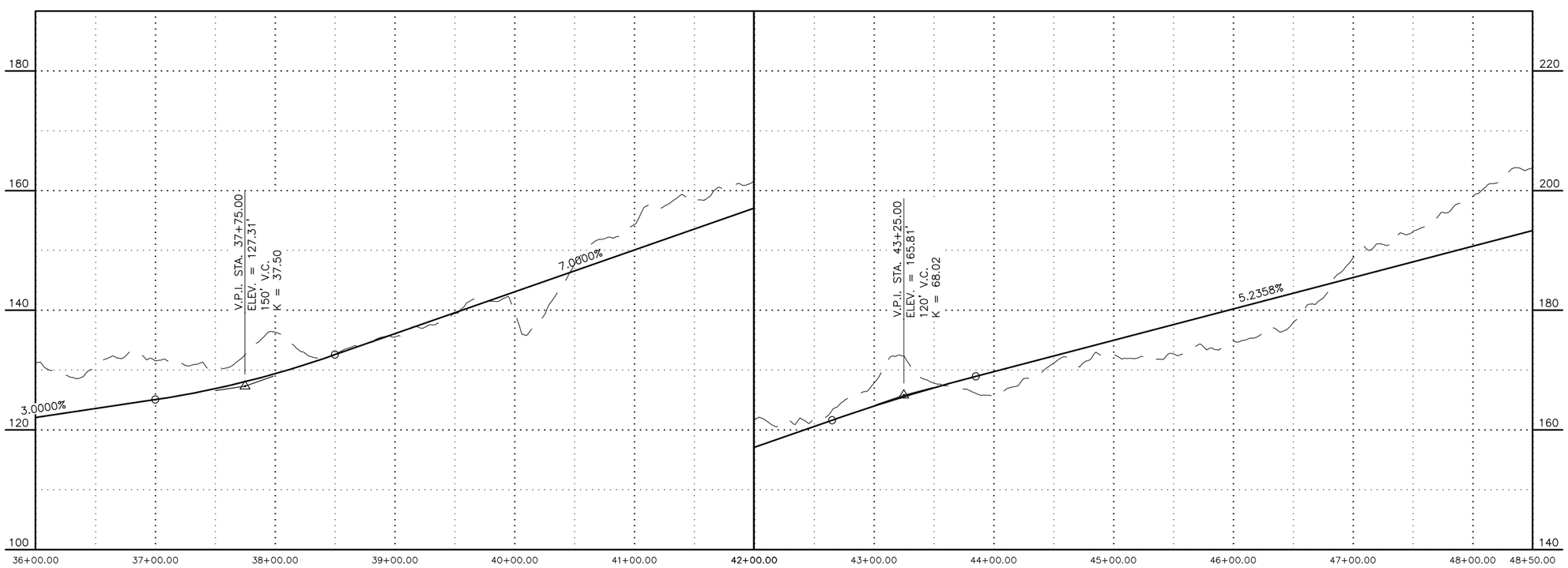


| SHEET NO. | TOTAL SHEETS |
|---|---|
| 4 | 11 |
| STATE | YEAR |
| ALASKA | 2018 |

PROJECT DESIGNATION

XXXX

| NO. | REVISION |
|---|---|
| DATE | |
| NO. | REVISION |
| DATE | |
| NO. | REVISION |
| DATE | |

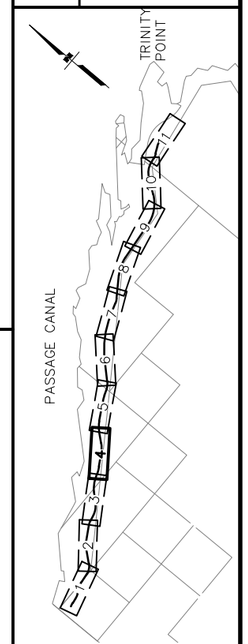


CRW ENGINEERING GROUP, LLC
3940 ARCTIC BLVD. SUITE 300
ANCHORAGE, ALASKA 99503
(907) 562-3252
#AECL882-AK

CITY OF WHITTIER

SHOTGUN COVE ROAD
HIGH 2

PLAN & PROFILE

FILE I:\JOBSDATA\20403.02 SHOTGUN COVE ROAD\00 CADD\01 WORKING SET\01 CIVIL\04 HIGH ALIGNMENT\20403.02 CONCEPTUAL PLAN & PROFILE_HIGH 2.DWG
DATE/TIME 8/30/2018 1:08 PM | LAYOUT P&P-4 | DESIGNED -- | CHECKED -- | DRAFTED --

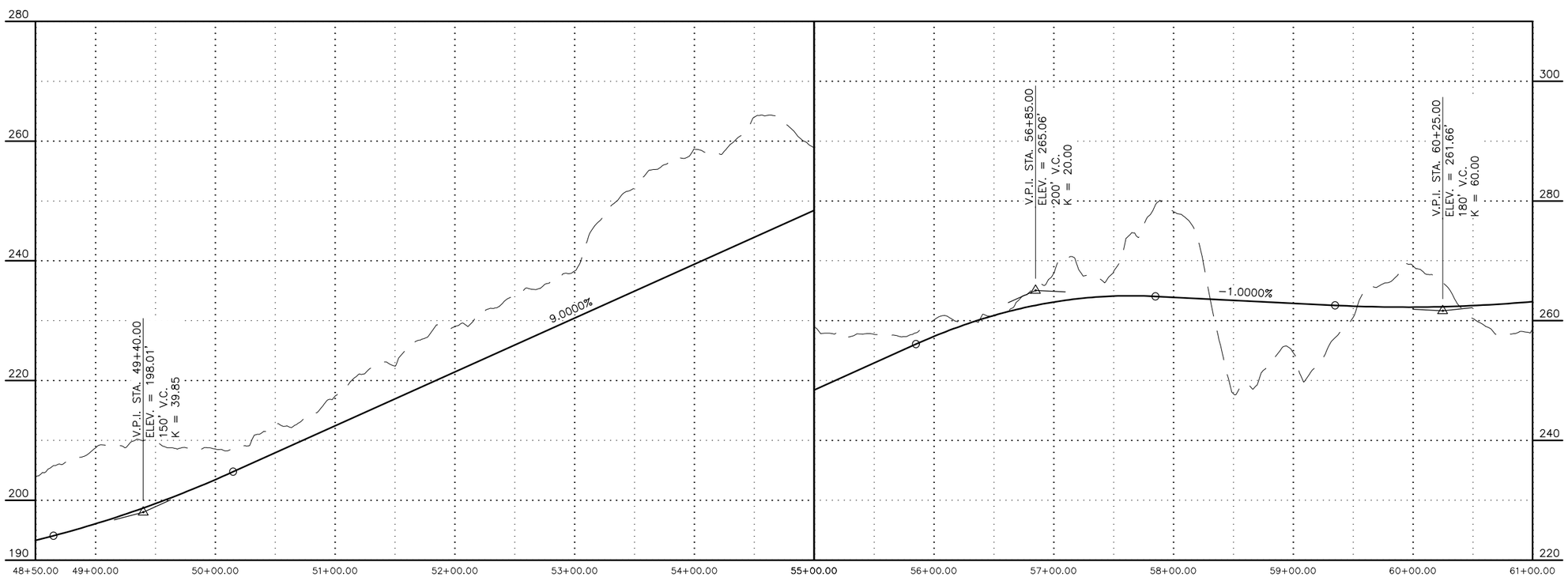


| SHEET NO. | TOTAL SHEETS |
|---|---|
| 5 | 11 |
| STATE | YEAR |
| ALASKA | 2018 |

PROJECT DESIGNATION

XXXX

| NO. | REVISION |
|---|---|
| DATE | |
| NO. | REVISION |
| DATE | |
| NO. | REVISION |
| DATE | |

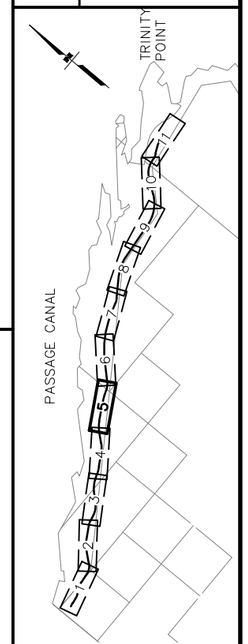


CRW ENGINEERING GROUP, LLC
3940 ARCTIC BLVD. SUITE 300
ANCHORAGE, ALASKA 99503
(907) 562-3252
#AECL882-AK

CITY OF WHITTIER

SHOTGUN COVE ROAD
HIGH 2

PLAN & PROFILE

FILE I:\JOBS\ATK\20403.02 SHOTGUN COVE ROAD\00 CADD\01 WORKING SET\01 CIVIL\04 HIGH ALIGNMENT\20403.02 CONCEPTUAL PLAN & PROFILE_HIGH 2.DWG
DATE/TIME 8/30/2018 1:09 PM | LAYOUT P&P-5 | DESIGNED -- | CHECKED -- | DRAFTED --

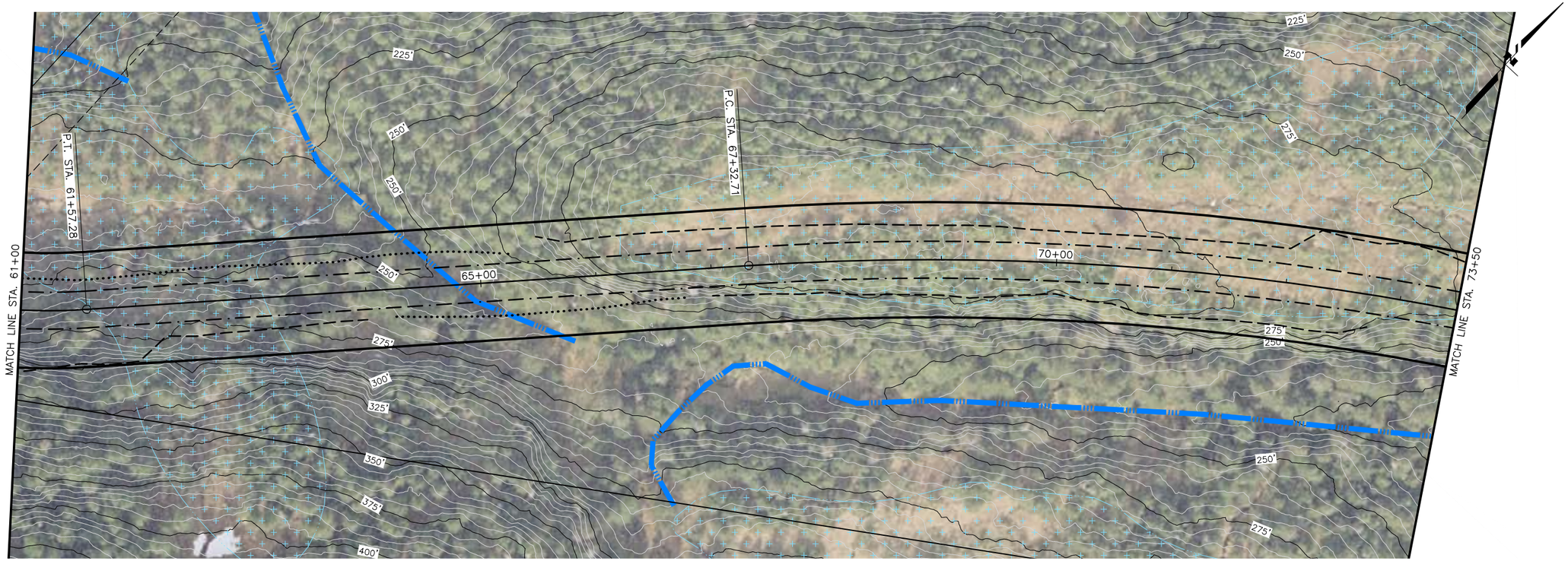


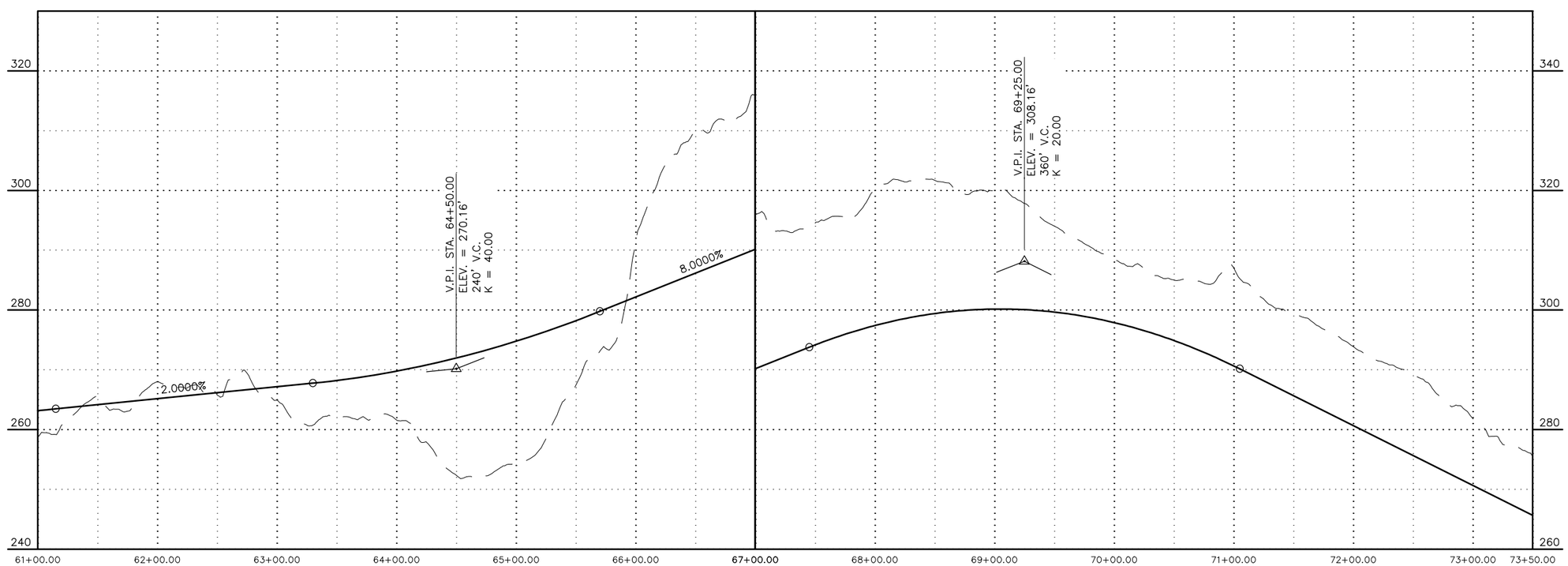


| SHEET NO. | TOTAL SHEETS |
|---|---|
| 6 | 11 |
| STATE | YEAR |
| ALASKA | 2018 |

PROJECT DESIGNATION

XXXX

| NO. | REVISION |
|---|---|
| DATE | |
| NO. | REVISION |
| DATE | |
| NO. | REVISION |
| DATE | |

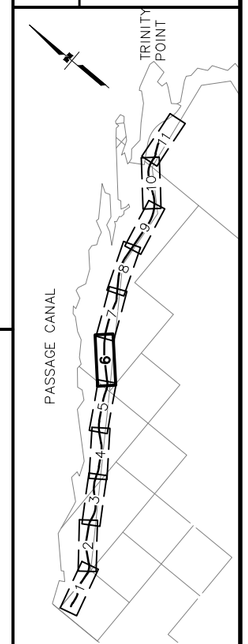


CRW ENGINEERING GROUP, LLC
3940 ARCTIC BLVD. SUITE 300
ANCHORAGE, ALASKA 99503
(907) 562-3252
#AECL882-AK

CITY OF WHITTIER

SHOTGUN COVE ROAD
HIGH 2

PLAN & PROFILE

DATE/TIME 8/30/2018 1:10 PM | LAYOUT P&P-6 | DESIGNED -- | CHECKED -- | DRAFTED --

FILE I:\JOBSDATA\20403.02 SHOTGUN COVE ROAD\00 CADD\01 WORKING SET\01 CIVIL\04 HIGH ALIGNMENT\20403.02 CONCEPTUAL PLAN & PROFILE_HIGH 2.DWG

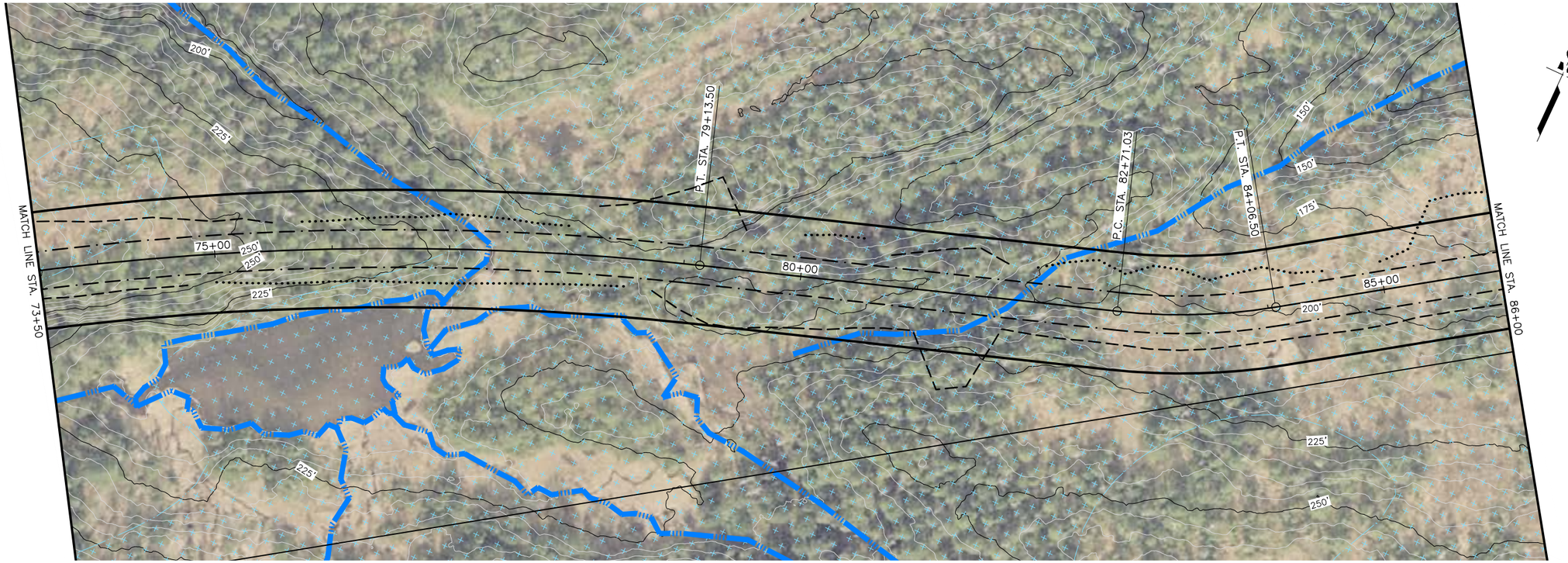


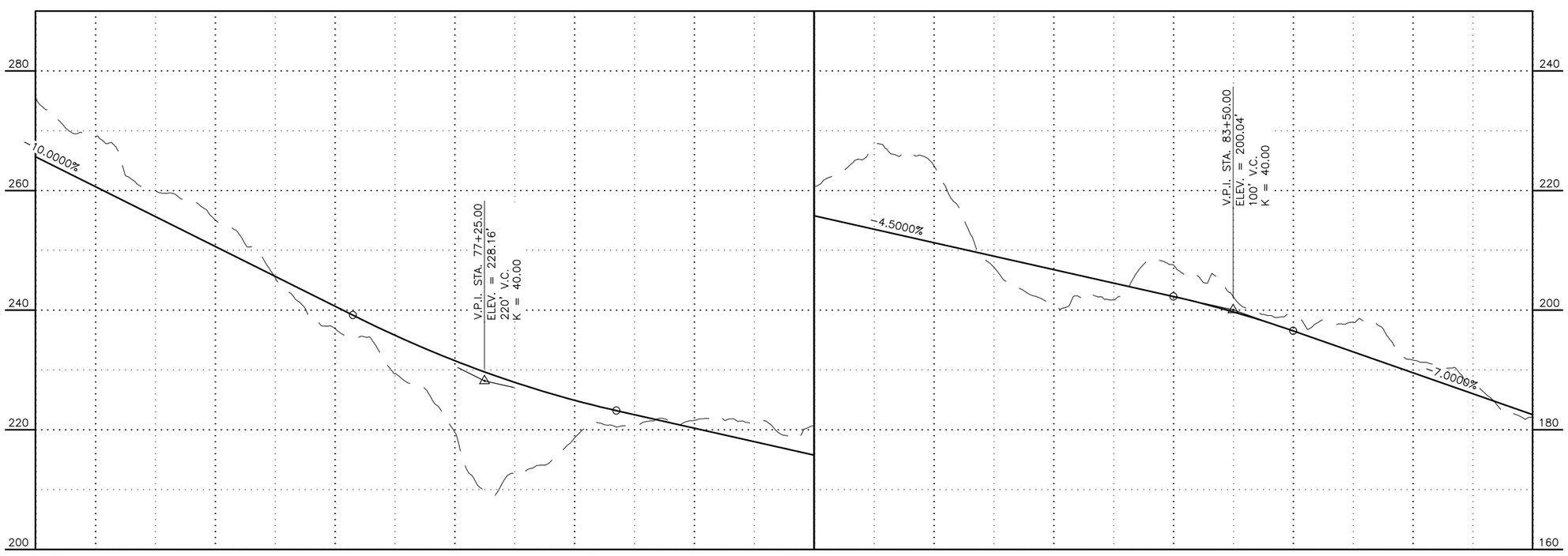


| SHEET NO. | TOTAL SHEETS |
|---|---|
| 7 | 11 |
| STATE | YEAR |
| ALASKA | 2018 |

PROJECT DESIGNATION

XXXX

| NO. | REVISION |
|---|---|
| DATE | |
| NO. | REVISION |
| DATE | |
| NO. | REVISION |
| DATE | |

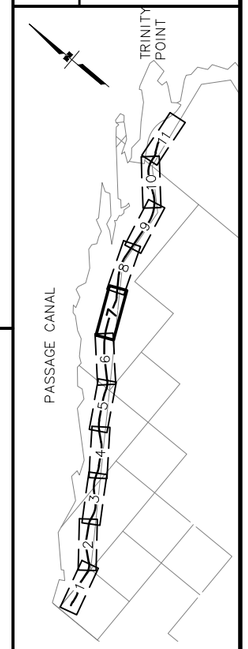


CRW ENGINEERING GROUP, LLC
3940 ARCTIC BLVD. SUITE 300
ANCHORAGE, ALASKA 99503
(907) 562-3252
#AECL882-AK

CITY OF WHITTIER

SHOTGUN COVE ROAD
HIGH 2

PLAN & PROFILE

DATE/TIME 8/30/2018 1:11 PM | LAYOUT P&P-7 | DESIGNED -- | CHECKED -- | DRAFTED --

FILE J:\JOBDATA\204403.02 SHOTGUN COVE ROAD\00 CADD\01 WORKING SET\01 CIVIL\04 HIGH ALIGNMENT\204403.02 CONCEPTUAL PLAN & PROFILE_HIGH 2.DWG

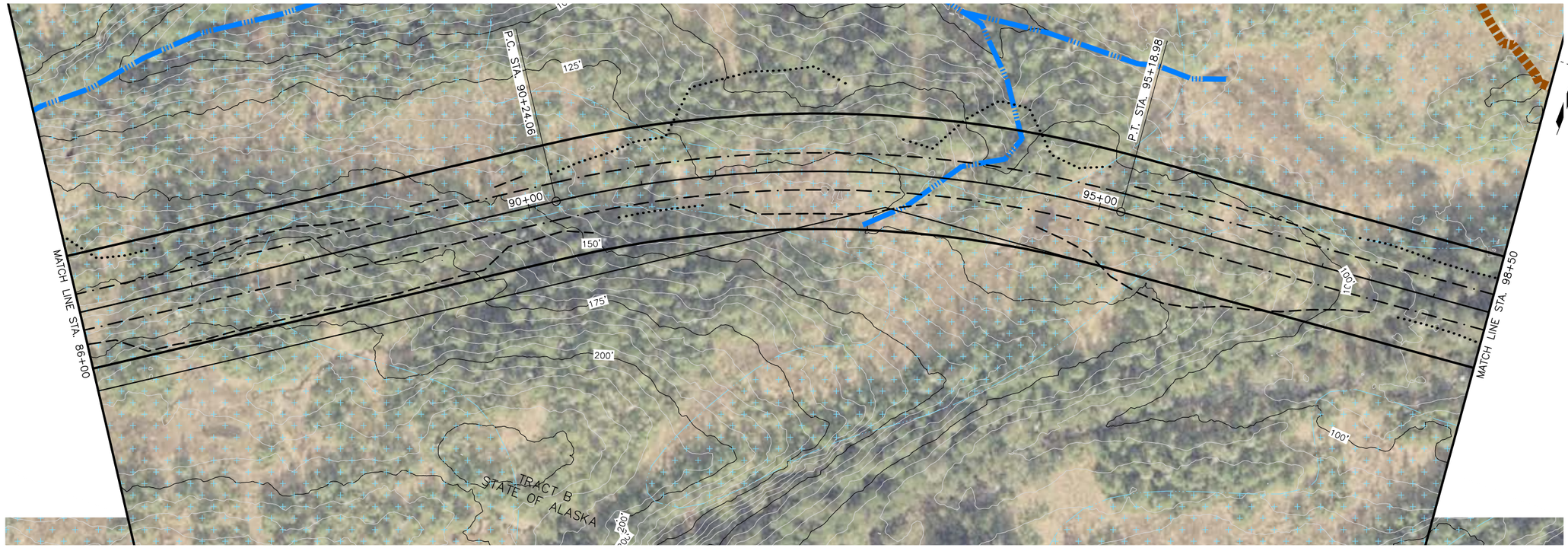


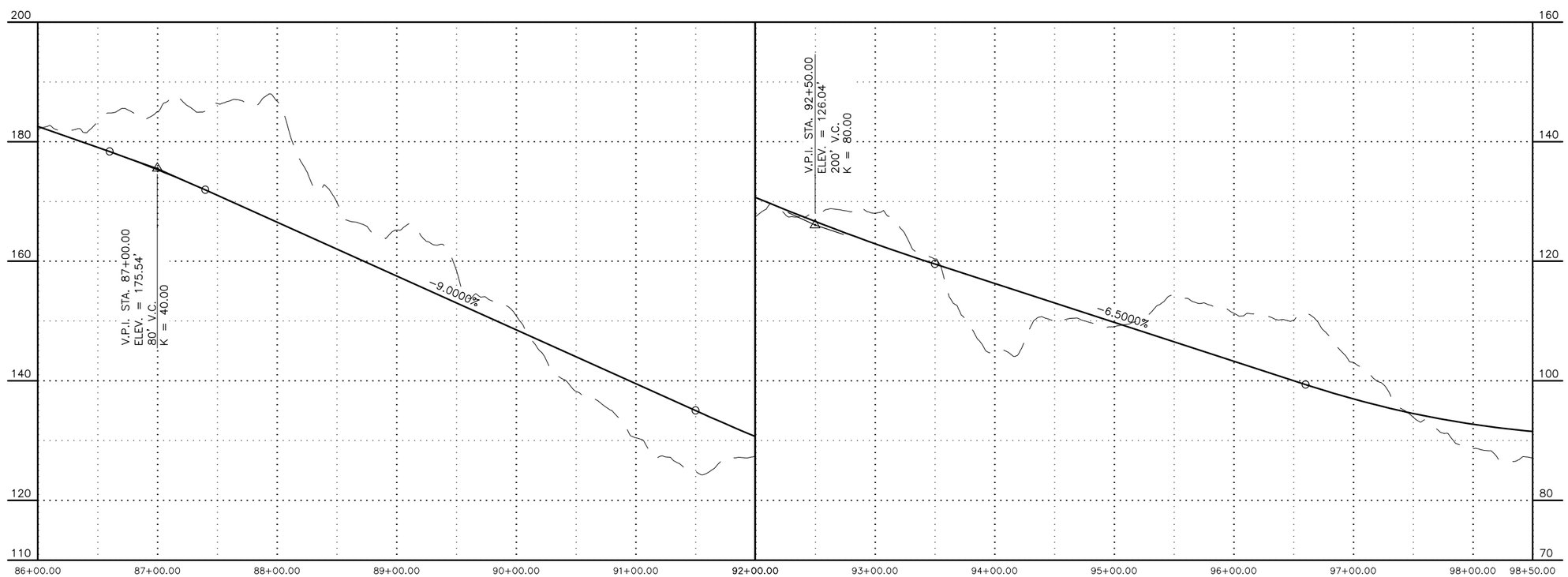


| SHEET NO. | TOTAL SHEETS |
|---|---|
| 8 | 11 |
| STATE | YEAR |
| ALASKA | 2018 |

PROJECT DESIGNATION

XXXX

| NO. | REVISION |
|---|---|
| DATE | |
| NO. | REVISION |
| DATE | |
| NO. | REVISION |
| DATE | |

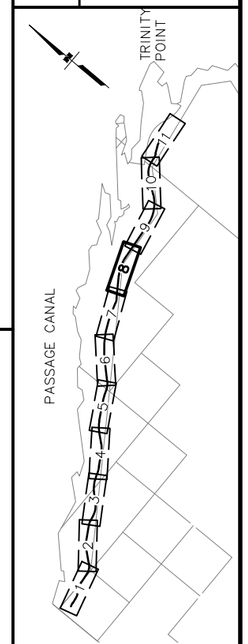


CRW ENGINEERING GROUP, LLC
3940 ARCTIC BLVD. SUITE 300
ANCHORAGE, ALASKA 99503
(907) 562-3252
#AECL882-AK

CITY OF WHITTIER

SHOTGUN COVE ROAD
HIGH 2

PLAN & PROFILE

FILE I:\JOBSDATA\20403.02 SHOTGUN COVE ROAD\00 CADD\01 WORKING SET\01 CIVIL\04 HIGH ALIGNMENT\20403.02 CONCEPTUAL PLAN & PROFILE_HIGH 2.DWG
DATE/TIME 8/30/2018 1:12 PM | LAYOUT P&P-8 | DESIGNED -- | CHECKED -- | DRAFTED --

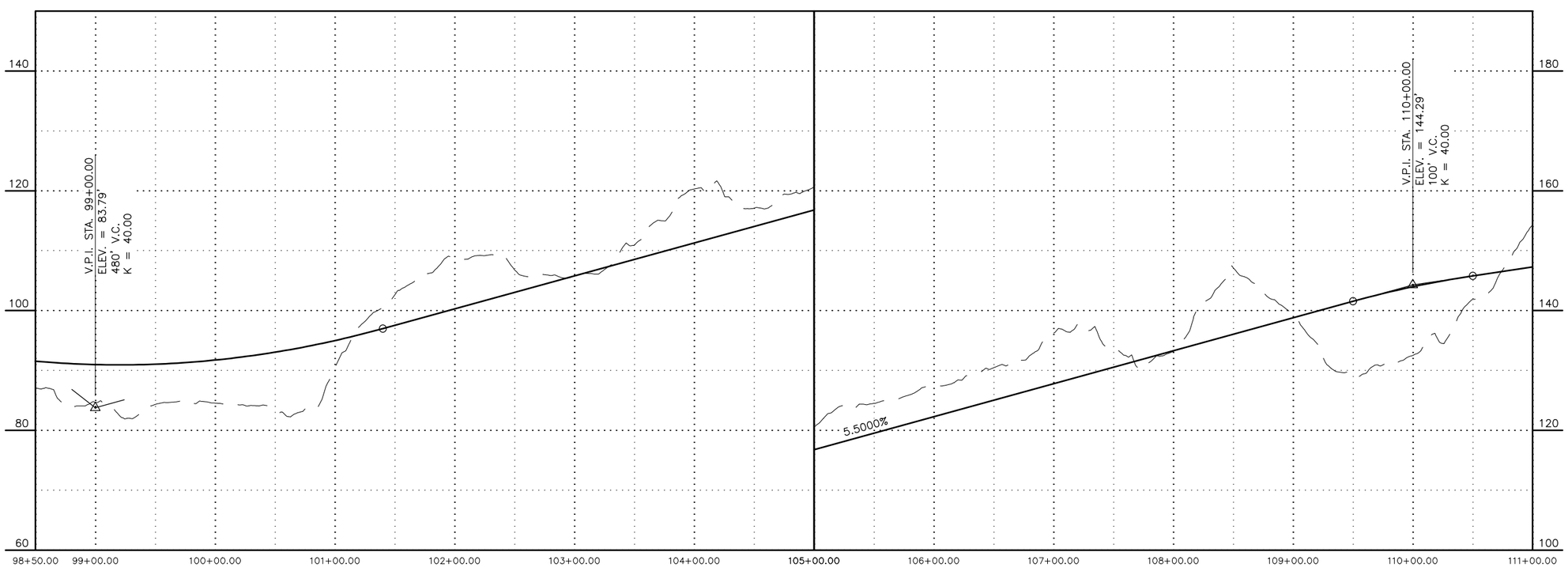


| SHEET NO. | TOTAL SHEETS |
|---|---|
| 9 | 11 |
| STATE | YEAR |
| ALASKA | 2018 |

PROJECT DESIGNATION

XXXX

| NO. | REVISION |
|---|---|
| DATE | |
| NO. | REVISION |
| DATE | |
| NO. | REVISION |
| DATE | |

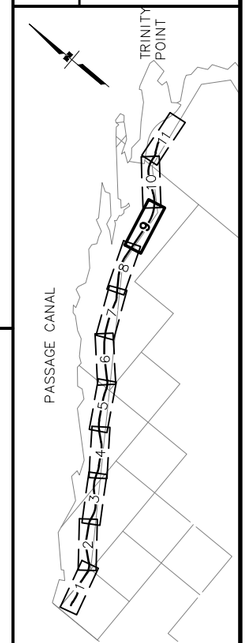


CRW ENGINEERING GROUP, LLC
3940 ARCTIC BLVD. SUITE 300
ANCHORAGE, ALASKA 99503
(907) 562-3252
#AECL882-AK

CITY OF WHITTIER

SHOTGUN COVE ROAD
HIGH 2

PLAN & PROFILE

FILE I:\JOBSDATA\20403.02 SHOTGUN COVE ROAD\00 CADD\01 WORKING SET\01 CIVIL\04 HIGH ALIGNMENT\20403.02 CONCEPTUAL PLAN & PROFILE_HIGH 2.DWG
DATE/TIME 8/30/2018 1:13 PM | LAYOUT P&P-9 | DESIGNED -- | CHECKED -- | DRAFTED --

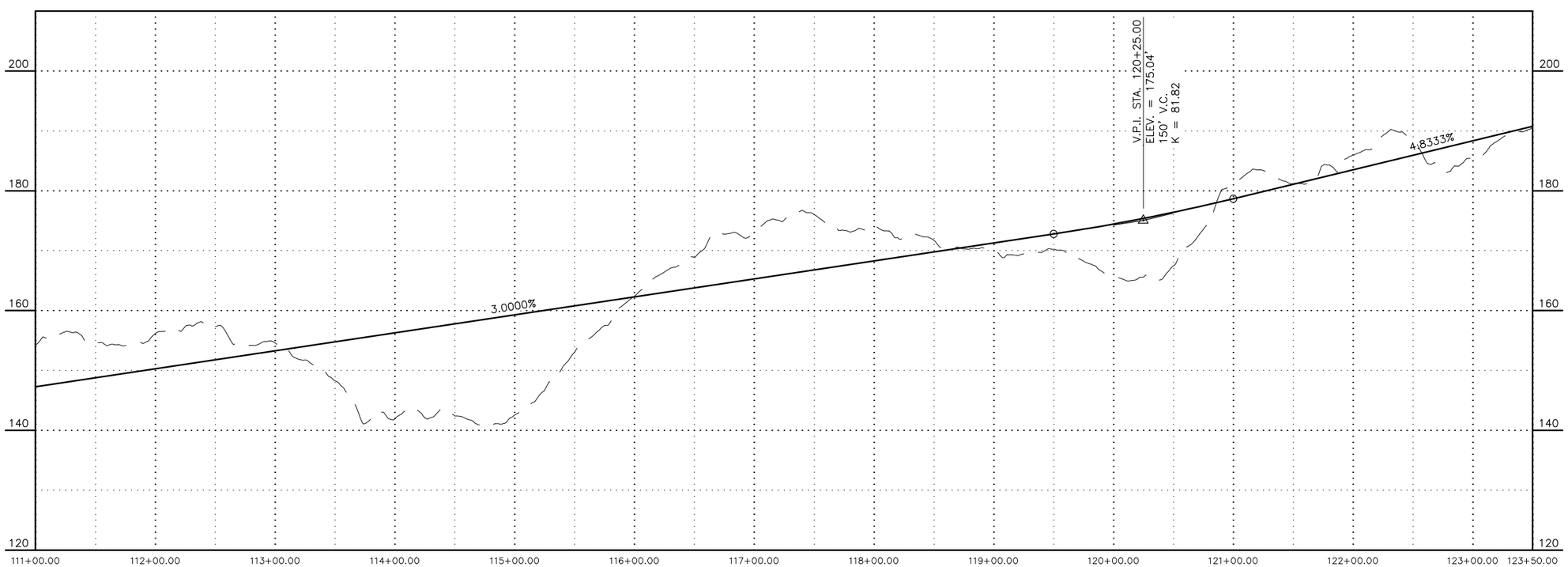


| SHEET NO. | TOTAL SHEETS |
|---|---|
| 10 | 11 |
| STATE | YEAR |
| ALASKA | 2018 |

PROJECT DESIGNATION

XXXX

| NO. | REVISION |
|---|---|
| DATE | |
| NO. | REVISION |
| DATE | |
| NO. | REVISION |
| DATE | |

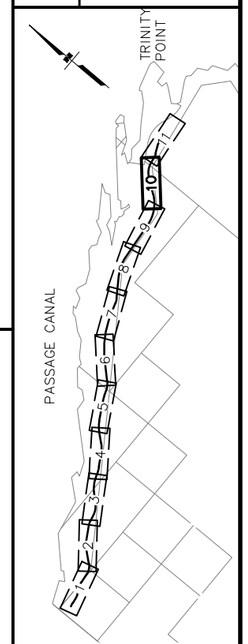


CRW ENGINEERING GROUP, LLC
3940 ARCTIC BLVD. SUITE 300
ANCHORAGE, ALASKA 99503
(907) 562-3252
#AECL882-AK

CITY OF WHITTIER

SHOTGUN COVE ROAD
HIGH 2

PLAN & PROFILE

DATE/TIME 8/30/2018 1:14 PM | LAYOUT P&P-10 | DESIGNED -- | CHECKED -- | DRAFTED --

FILE I:\JOBSDATA\20403.02 SHOTGUN COVE ROAD\00 CADD\01 WORKING SET\01 CIVIL\04 HIGH ALIGNMENT\20403.02 CONCEPTUAL PLAN & PROFILE_HIGH 2.DWG

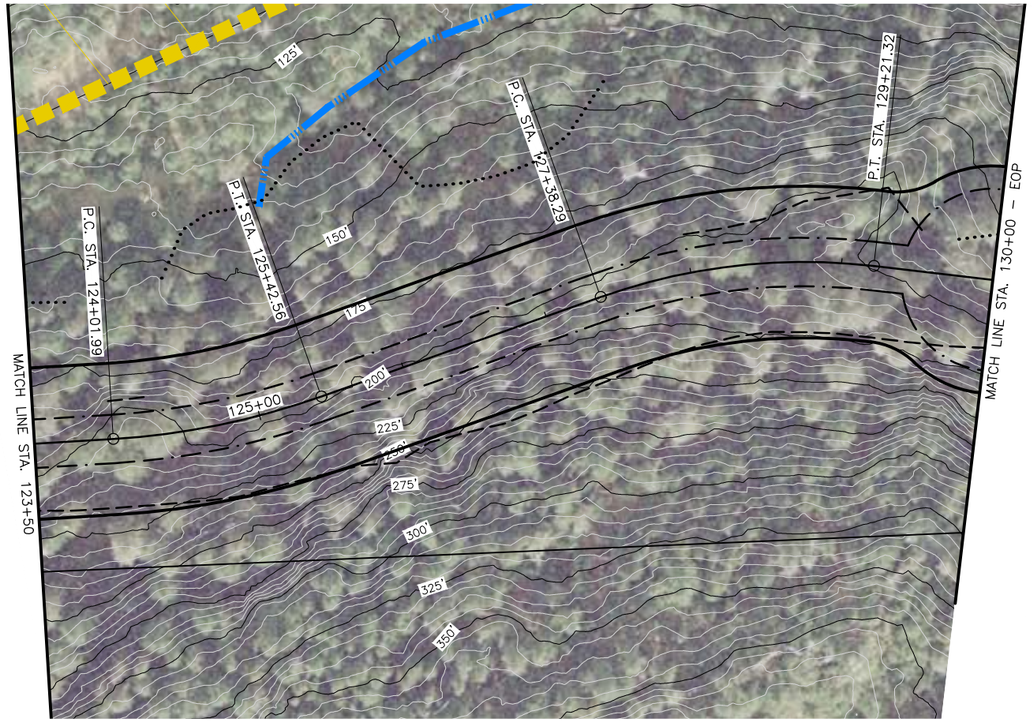


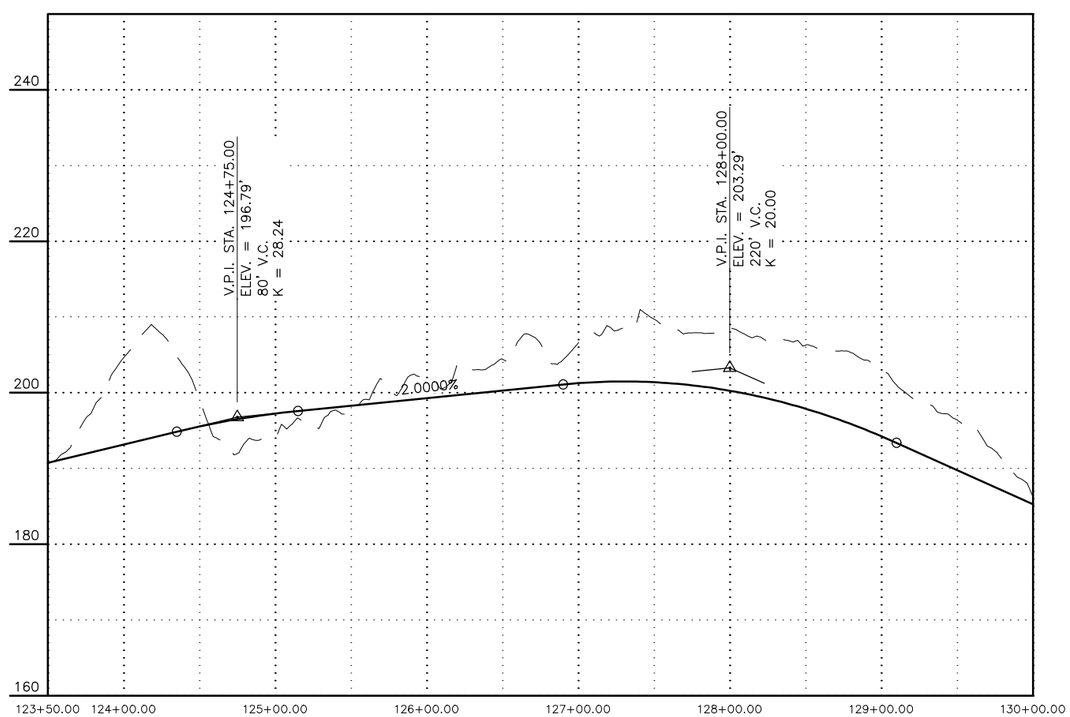


| SHEET NO. | TOTAL SHEETS |
|---|---|
| 11 | 11 |
| STATE | YEAR |
| ALASKA | 2018 |

PROJECT DESIGNATION

XXXX

| NO. | REVISION |
|---|---|
| DATE | |
| NO. | REVISION |
| DATE | |
| NO. | REVISION |
| DATE | |

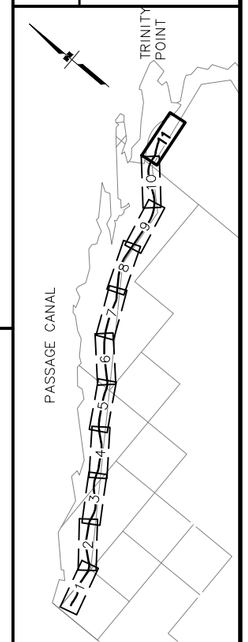


CRW ENGINEERING GROUP, LLC
3940 ARCTIC BLVD. SUITE 300
ANCHORAGE, ALASKA 99503
(907) 562-3252
#AECL882-AK

CITY OF WHITTIER

SHOTGUN COVE ROAD
HIGH 2

PLAN & PROFILE

FILE I:\JOBSDATA\20403.02 SHOTGUN COVE ROAD\00 CADD\01 WORKING SET\01 CIVIL\04 HIGH ALIGNMENT\20403.02 CONCEPTUAL PLAN & PROFILE_HIGH 2.DWG
DATE/TIME 8/30/2018 1:15 PM | LAYOUT P&P-11 | DESIGNED -- | CHECKED -- | DRAFTED --

File: \\crweng.com\projects\JobsData\20403.02 Shotgun Cove Road\00 CADD\01 Working Set\01 Civil\00 SOURCE DRAWINGS\03 CORRIDORS\20403.02 Cross Sections_High 2_50ft Sections.dwg

1+00.00

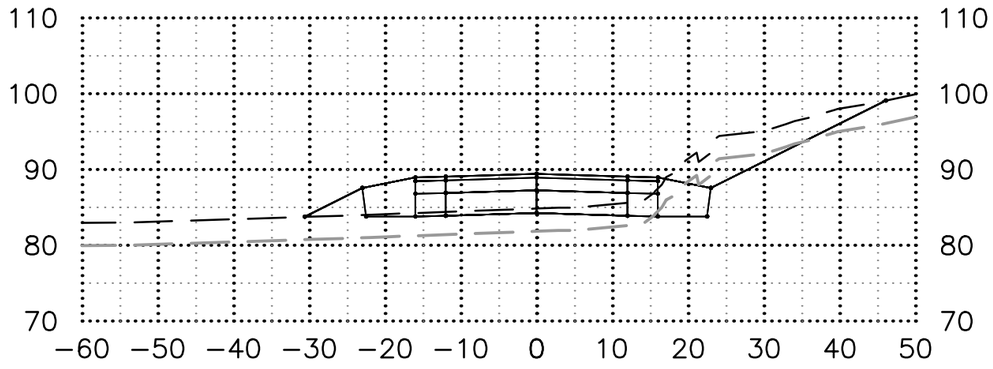


2+50.00

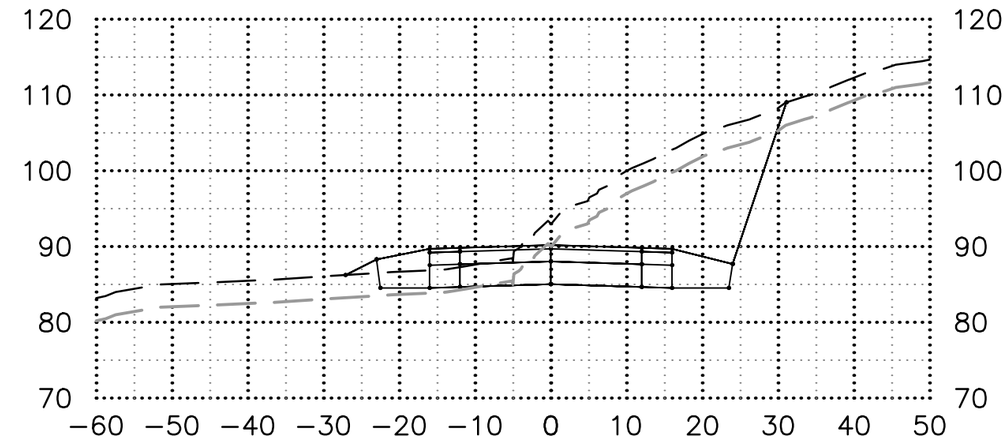


0+50.00

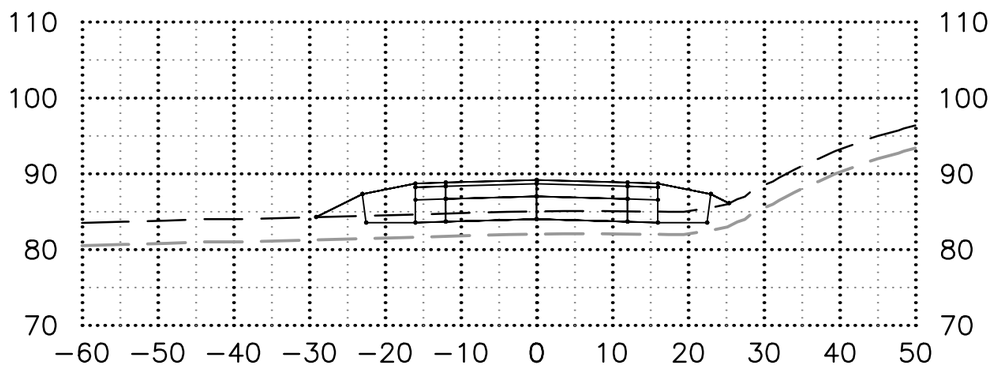


2+00.00

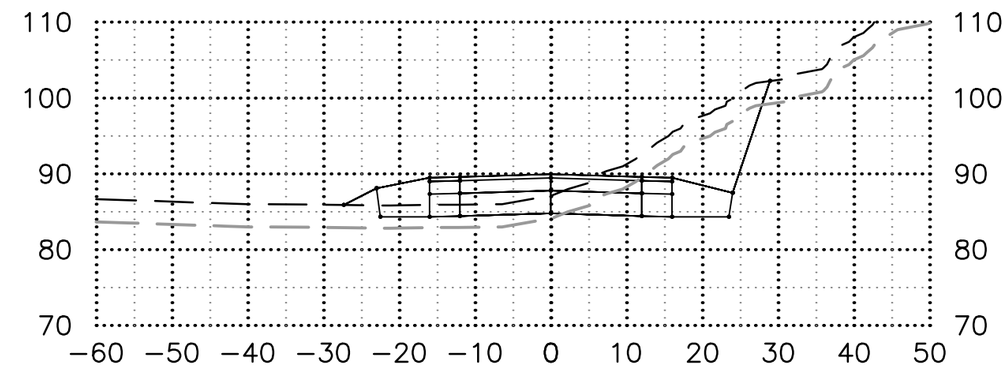


0+00.00

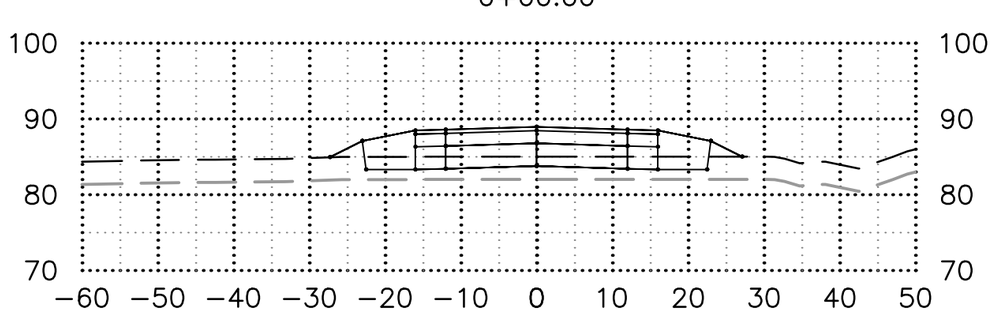


1+50.00

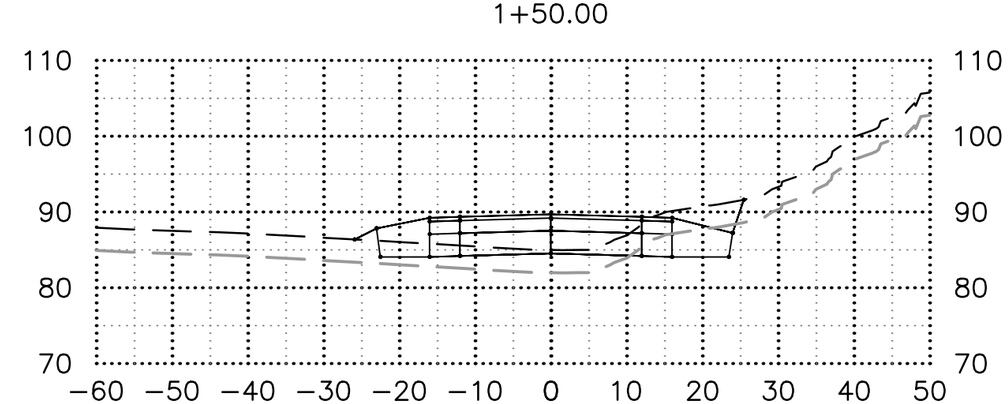

File: \\crweng.com\projects\JobsData\20403.02 Shotgun Cove Road\00 CADD\01 Working Set\01 Civil\00 SOURCE DRAWINGS\03 CORRIDORS\20403.02 Cross Sections_High 2_50ft Sections.dwg

4+00.00

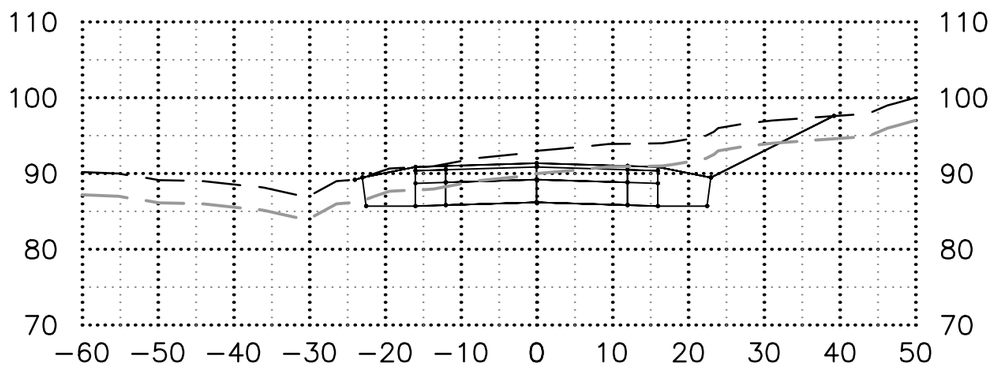


5+50.00

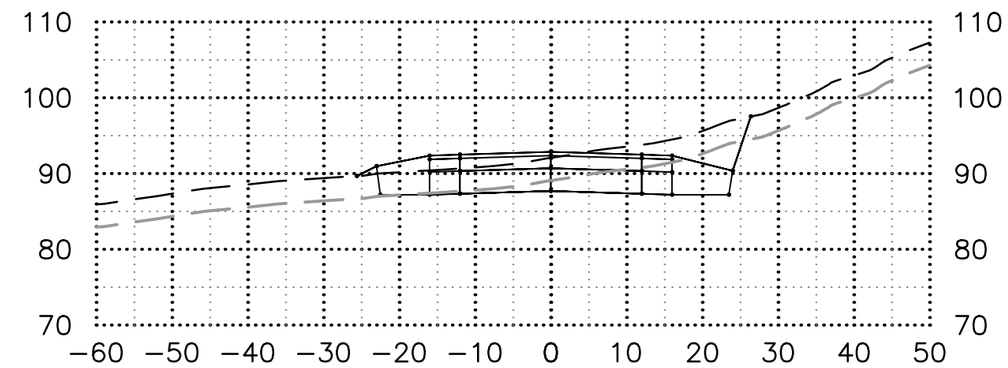


3+50.00

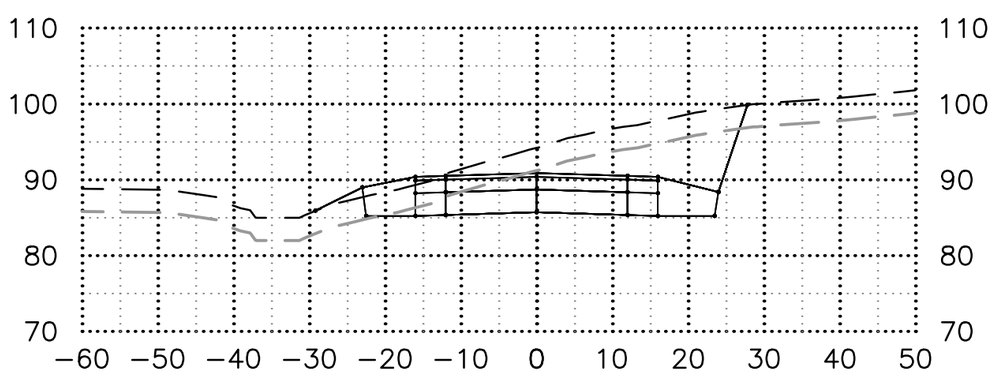


5+00.00

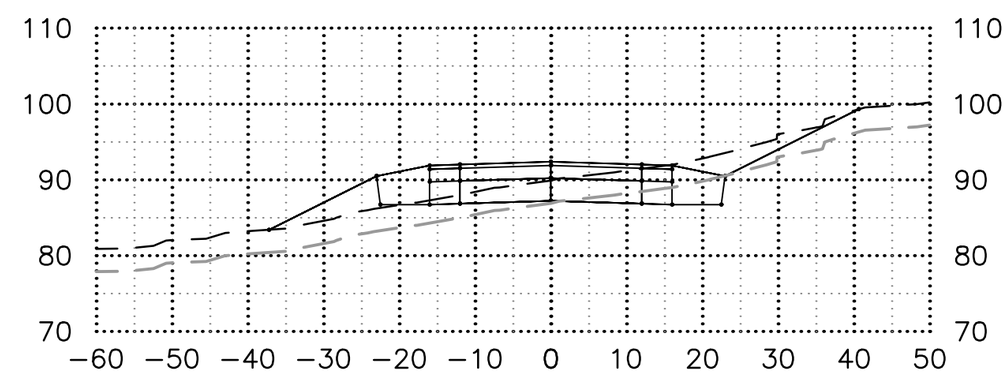


3+00.00

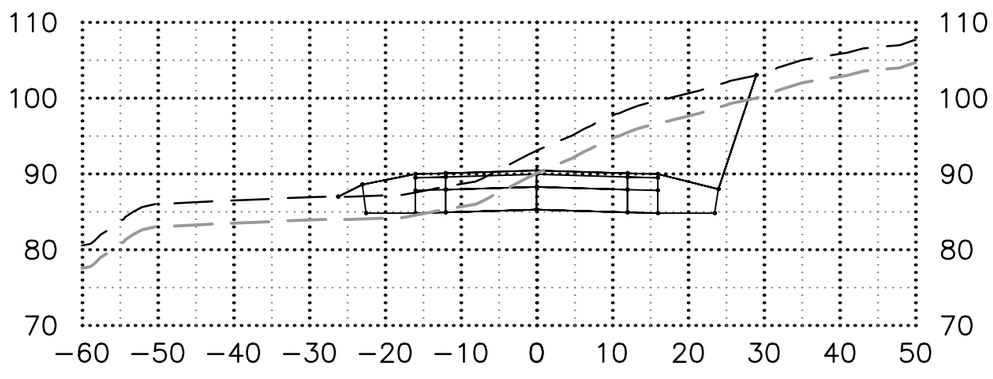


4+50.00

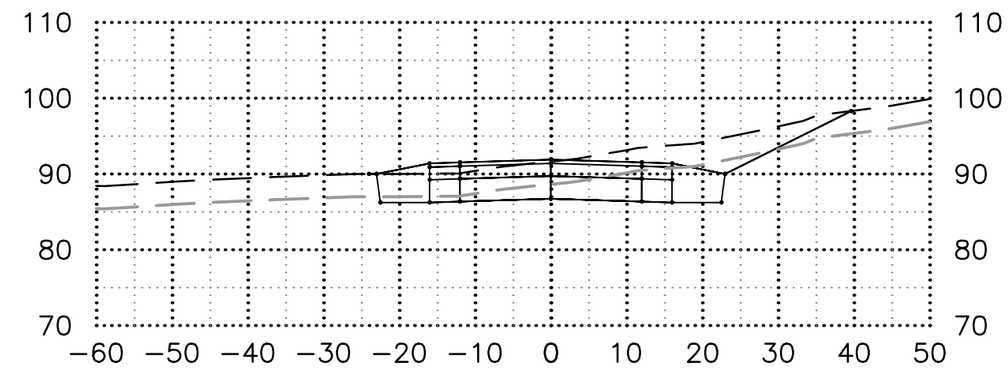

File: \\crweng.com\projects\JobsData\20403.02 Shotgun Cove Road\00 CADD\01 Working Set\01 Civil\00 SOURCE DRAWINGS\03 CORRIDORS\20403.02 Cross Sections_High 2_50ft Sections.dwg

7+00.00

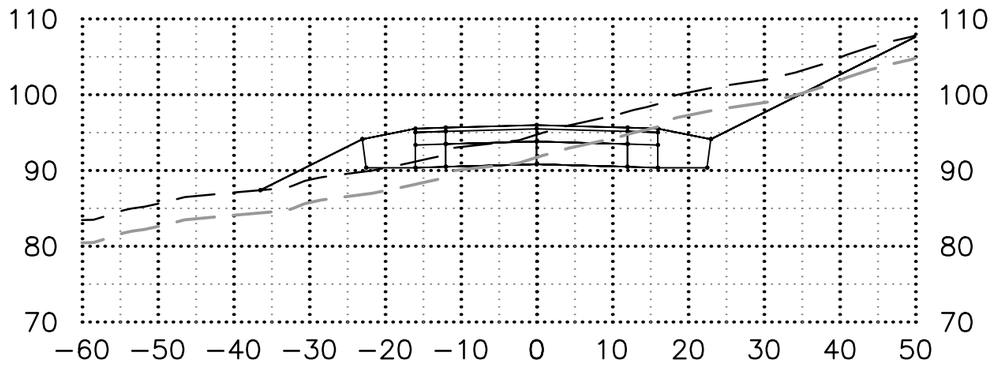


8+50.00

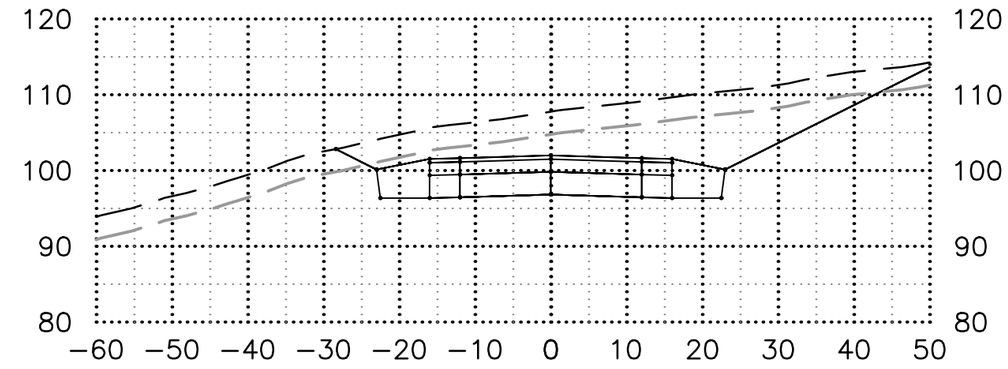


6+50.00

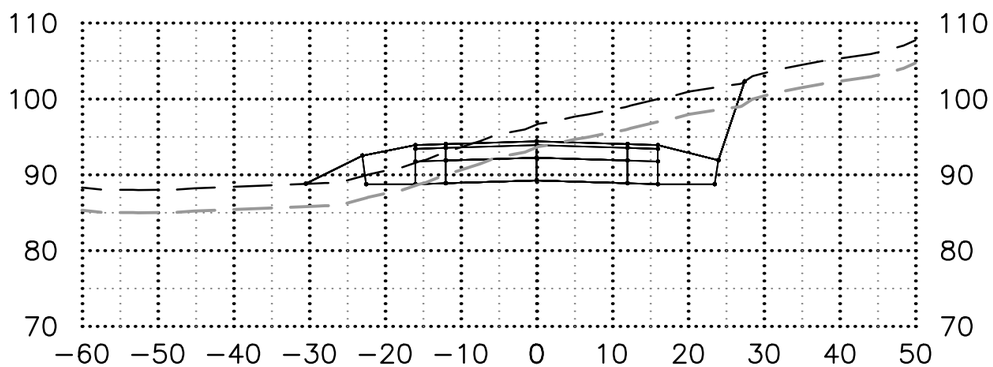


8+00.00

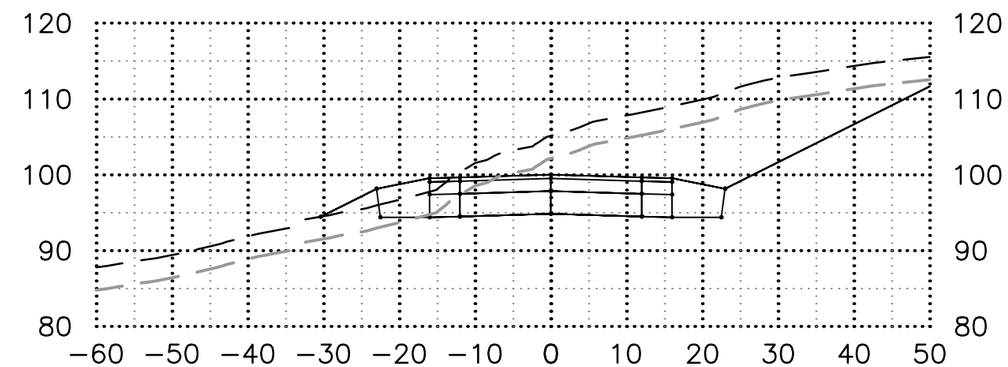


6+00.00

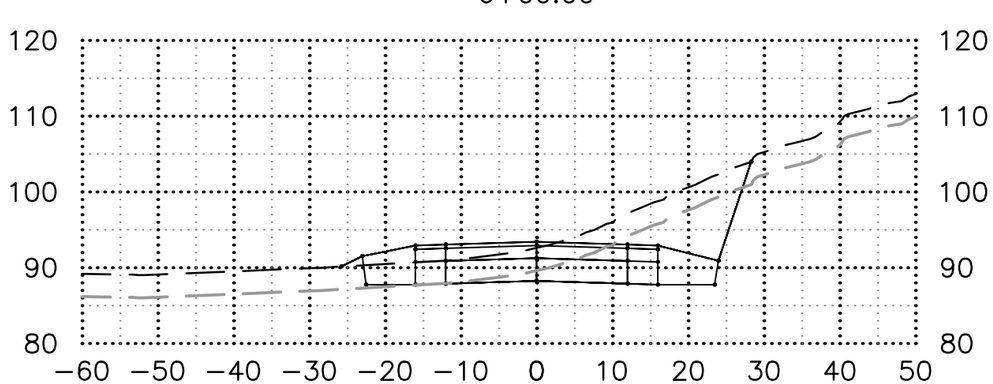


7+50.00

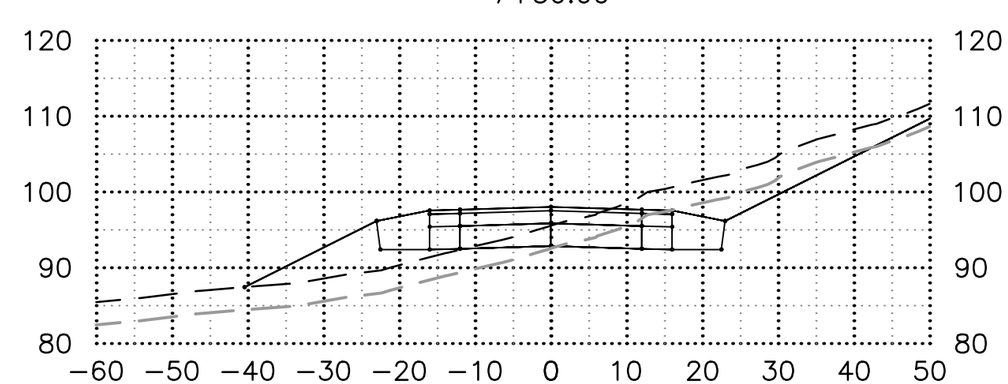

File: \\crweng.com\projects\JobsData\20403.02 Shotgun Cove Road\00 CADD\01 Working Set\01 Civil\00 SOURCE DRAWINGS\03 CORRIDORS\20403.02 Cross Sections_High 2_50ft Sections.dwg

10+00.00

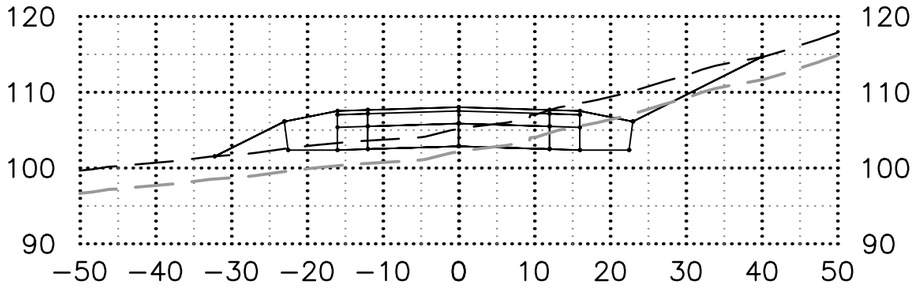


11+50.00

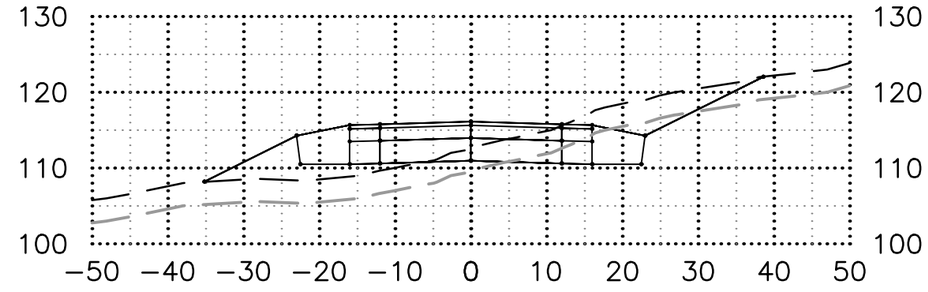


9+50.00

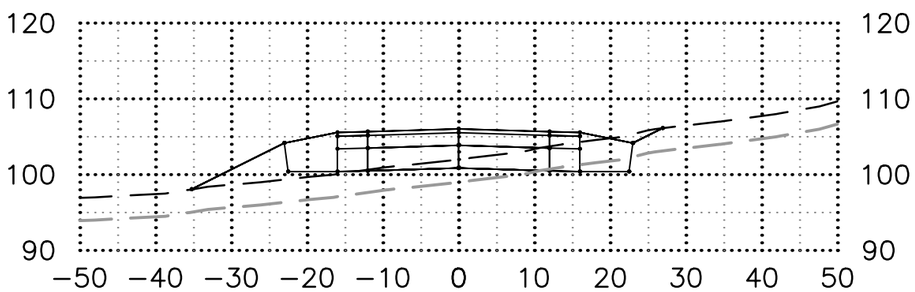


11+00.00

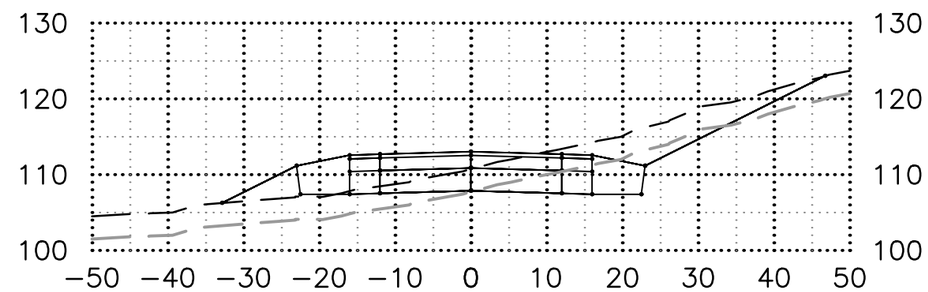


9+00.00

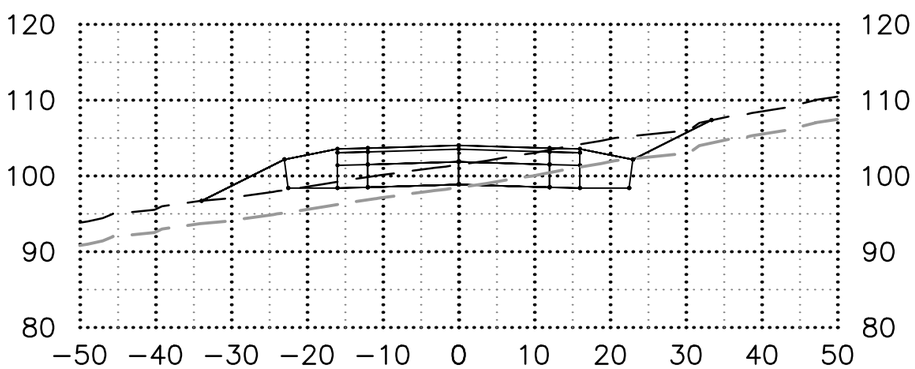


10+50.00

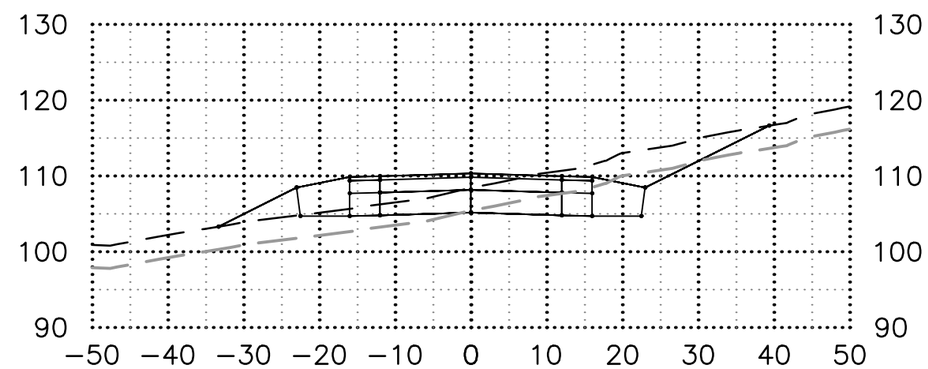

File: \\crweng.com\projects\JobsData\20403.02 Shotgun Cove Road\00 CADD\01 Working Set\01 Civil\00 SOURCE DRAWINGS\03 CORRIDORS\20403.02 Cross Sections_High 2_50ft Sections.dwg

13+00.00

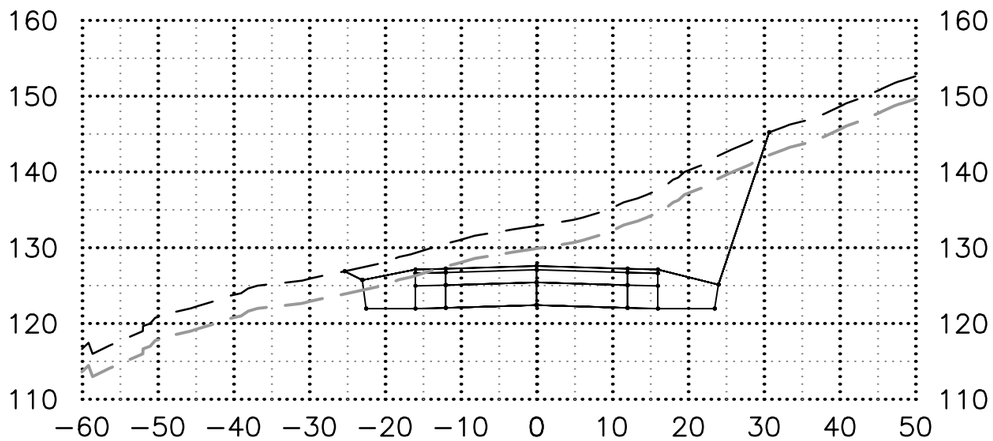


14+50.00

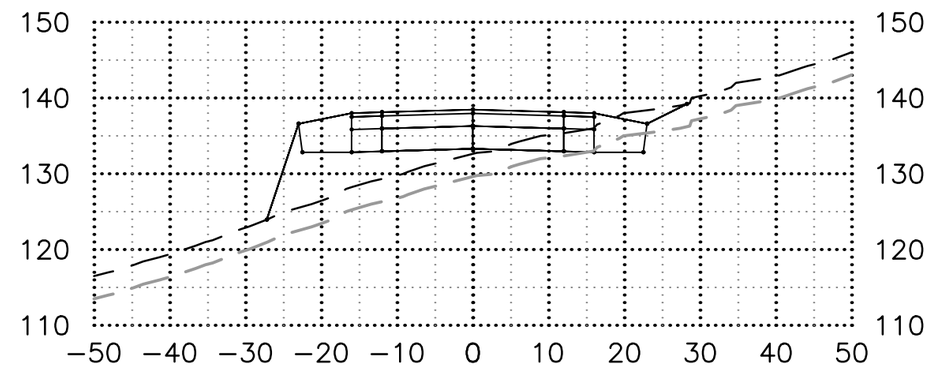


12+50.00

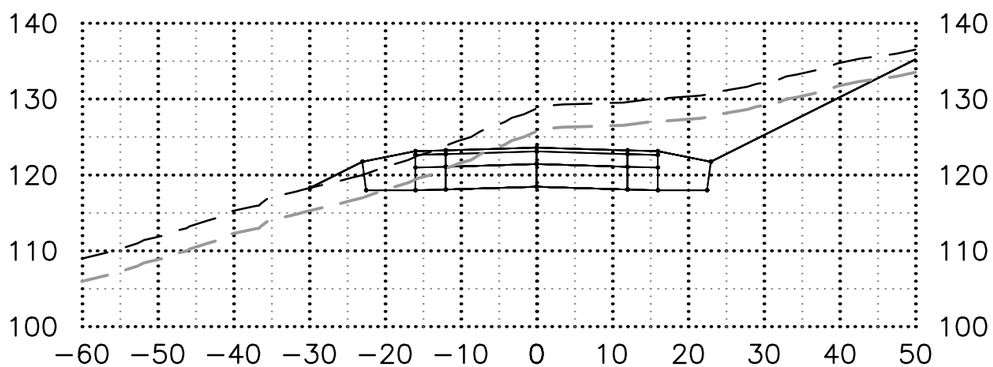


14+00.00

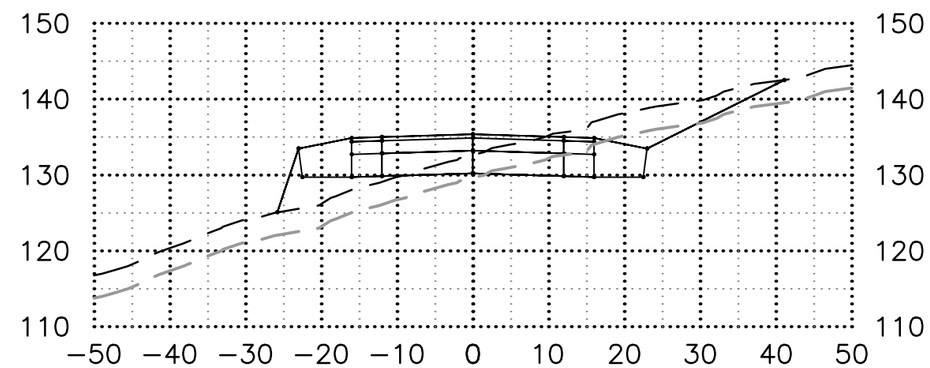


12+00.00

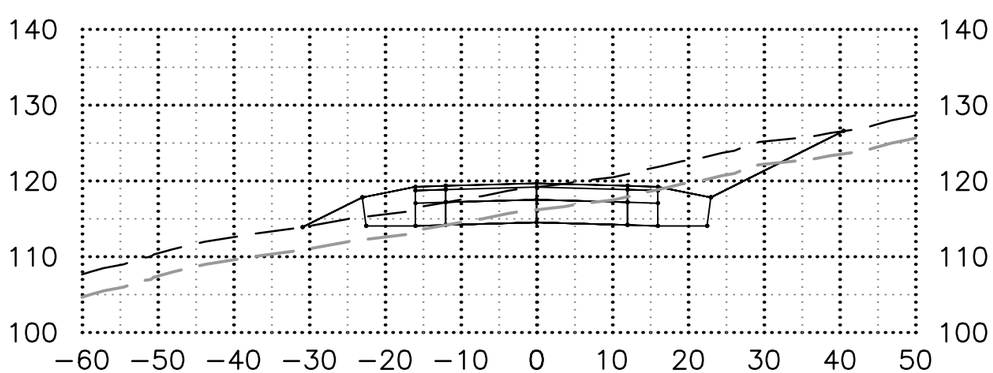


13+50.00

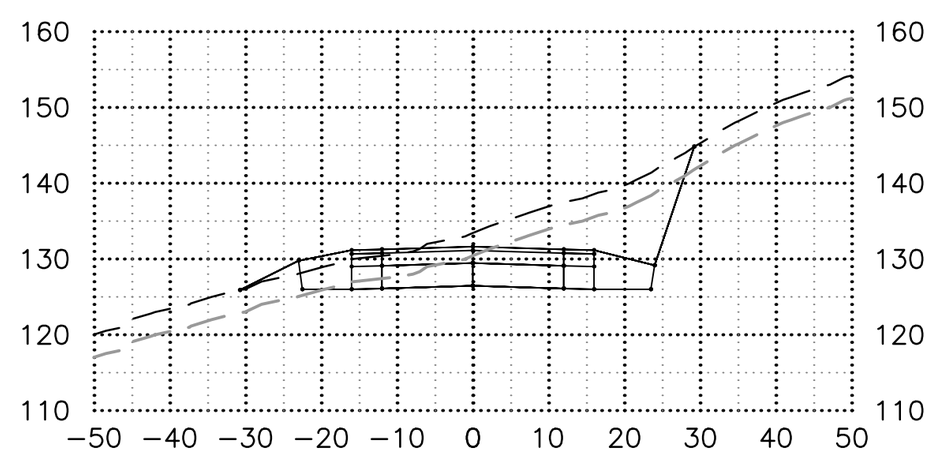

File: \\crweng.com\projects\JobsData\20403.02 Shotgun Cove Road\00 CADD\01 Working Set\01 Civil\00 SOURCE DRAWINGS\03 CORRIDORS\20403.02 Cross Sections_High 2_50ft Sections.dwg

16+00.00

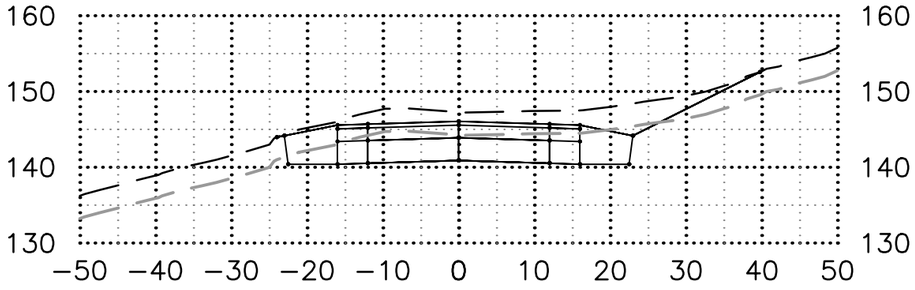


15+50.00

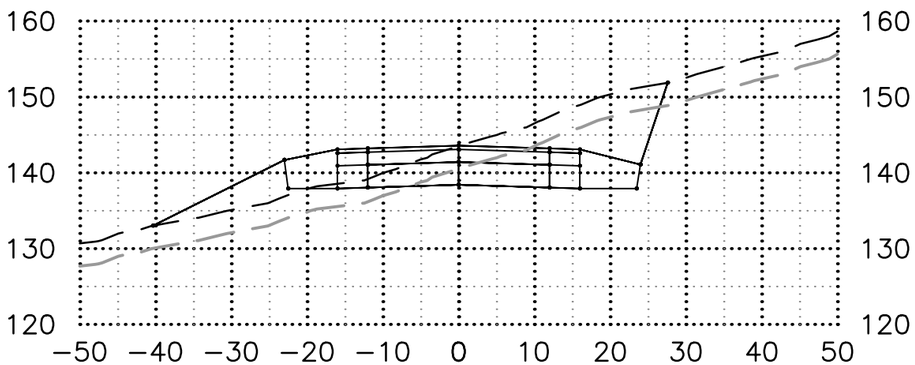


15+00.00

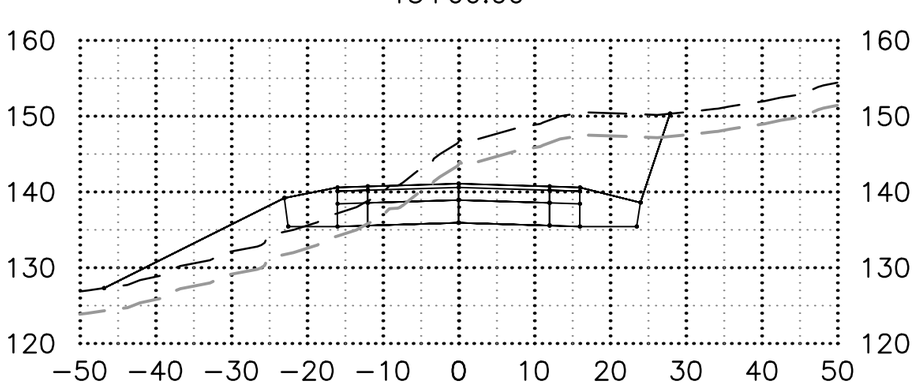


17+50.00

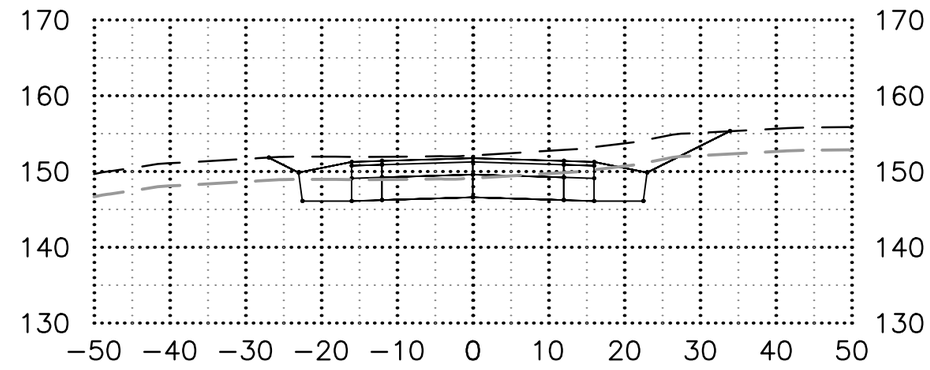


17+00.00

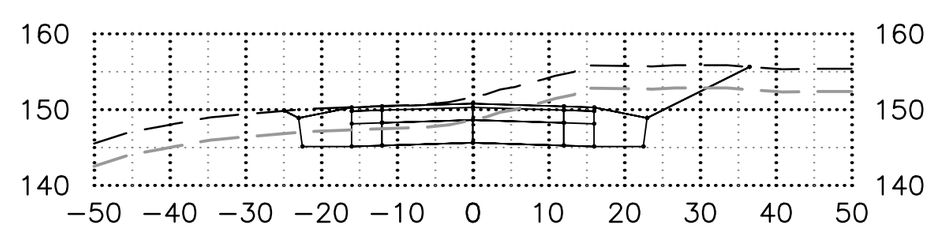


16+50.00

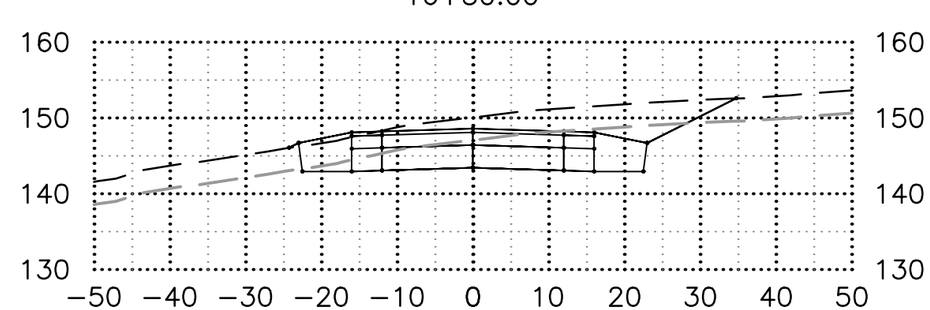

File: \\crweng.com\projects\JobsData\20403.02 Shotgun Cove Road\00 CADD\01 Working Set\01 Civil\00 SOURCE DRAWINGS\03 CORRIDORS\20403.02 Cross Sections_High 2_50ft Sections.dwg

19+00.00

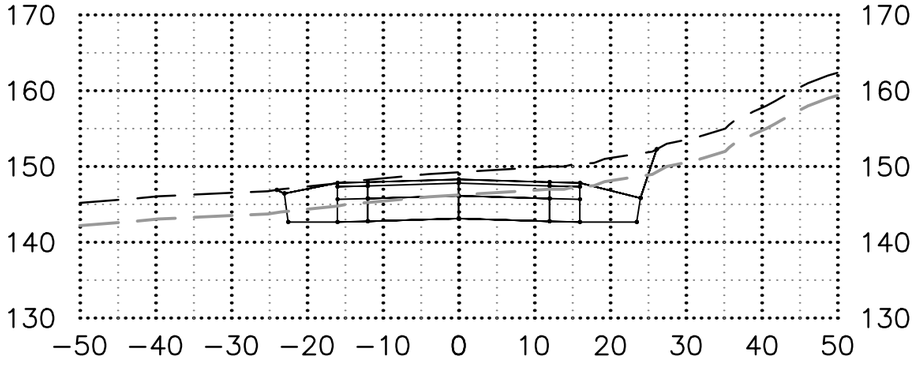


18+50.00

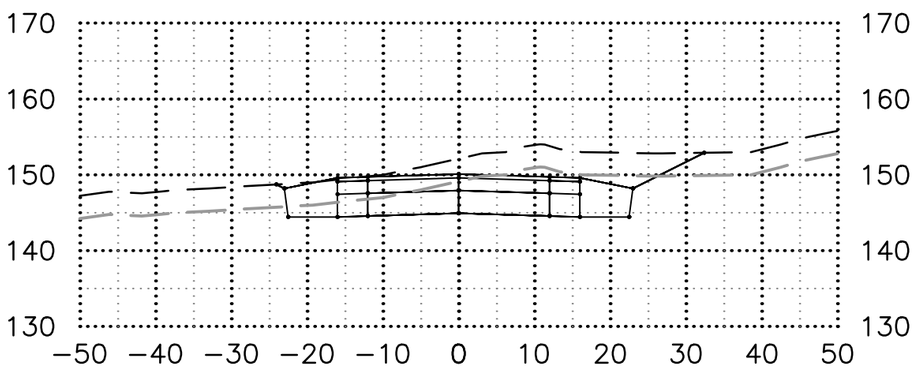


20+00.00

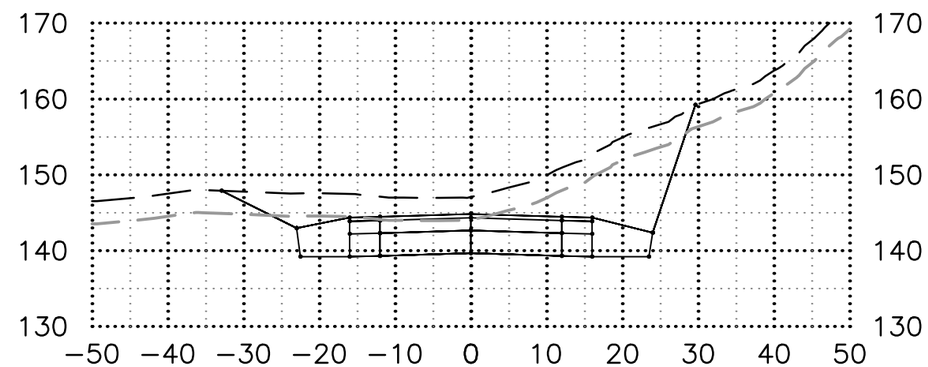


18+00.00

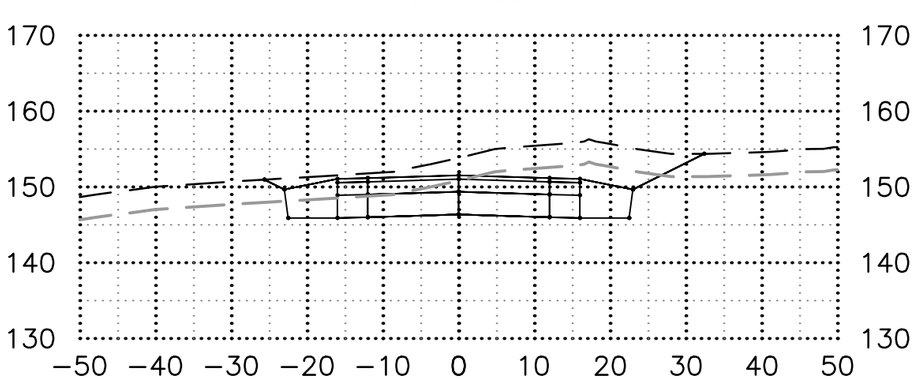


19+50.00

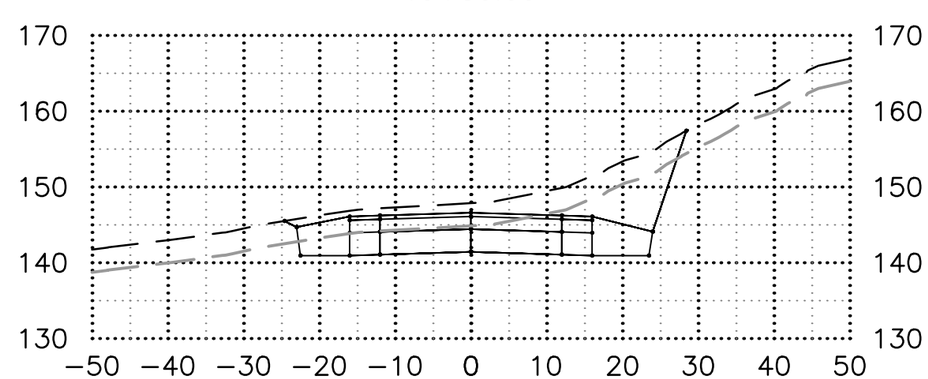

File: \\crweng.com\projects\JobsData\20403.02 Shotgun Cove Road\00 CADD\01 Working Set\01 Civil\00 SOURCE DRAWINGS\03 CORRIDORS\20403.02 Cross Sections_High 2_50ft Sections.dwg

21+00.00

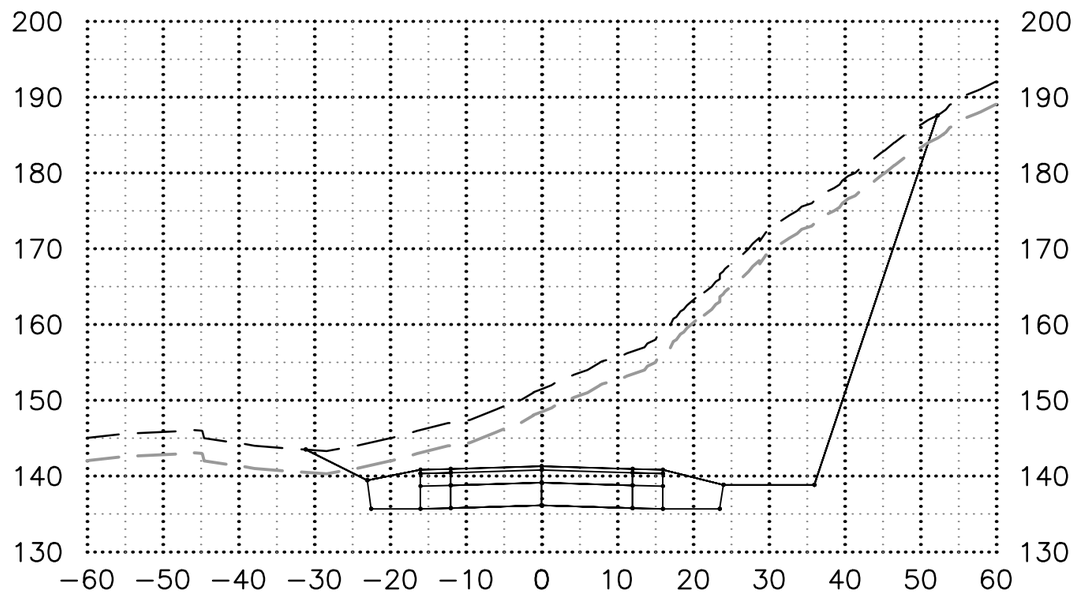


22+00.00

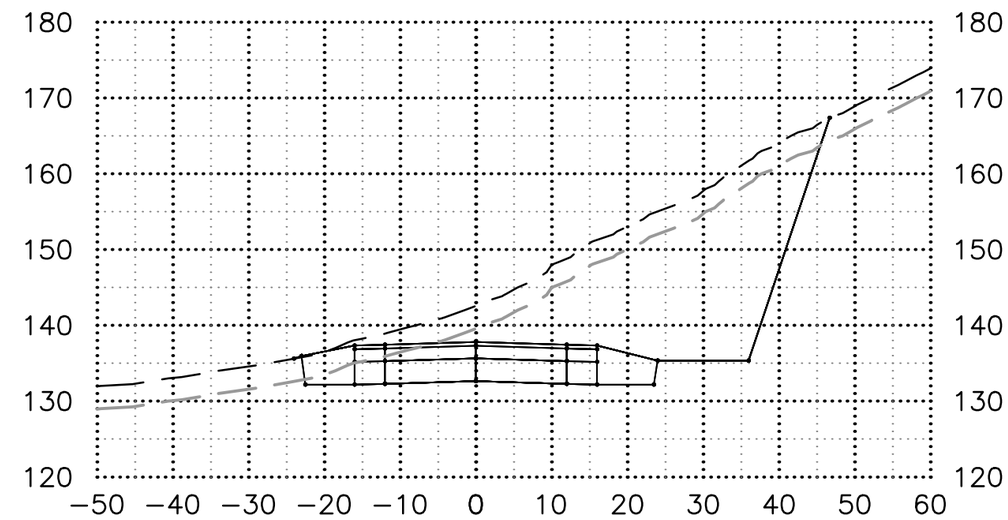


20+50.00

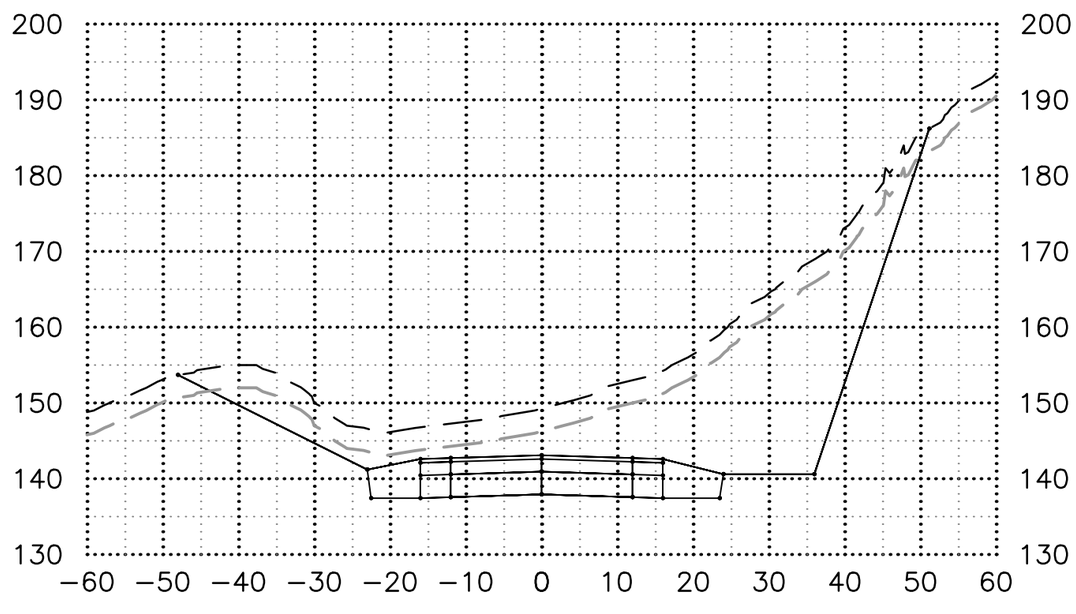


21+50.00

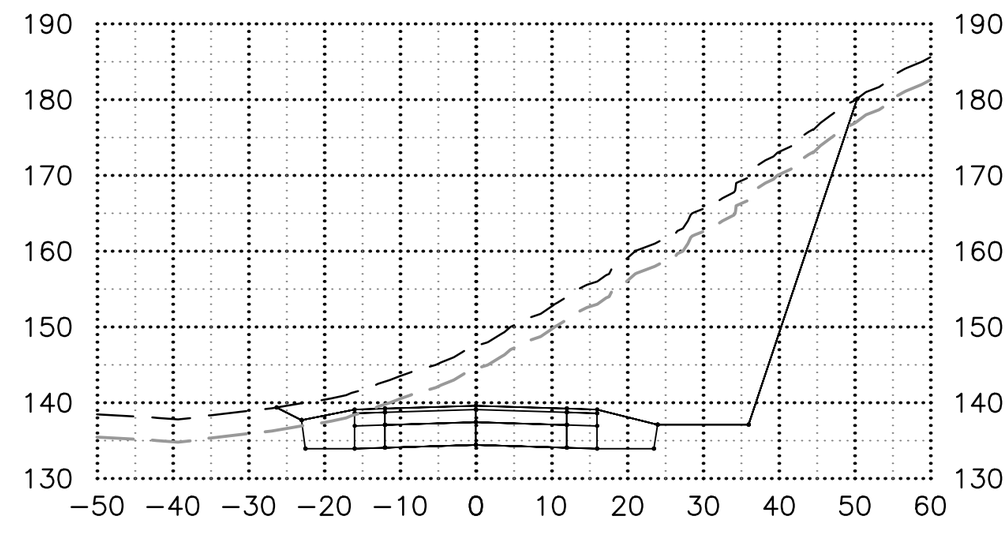

File: \\crweng.com\projects\JobsData\20403.02 Shotgun Cove Road\00 CADD\01 Working Set\01 Civil\00 SOURCE DRAWINGS\03 CORRIDORS\20403.02 Cross Sections_High 2_50ft Sections.dwg

23+00.00

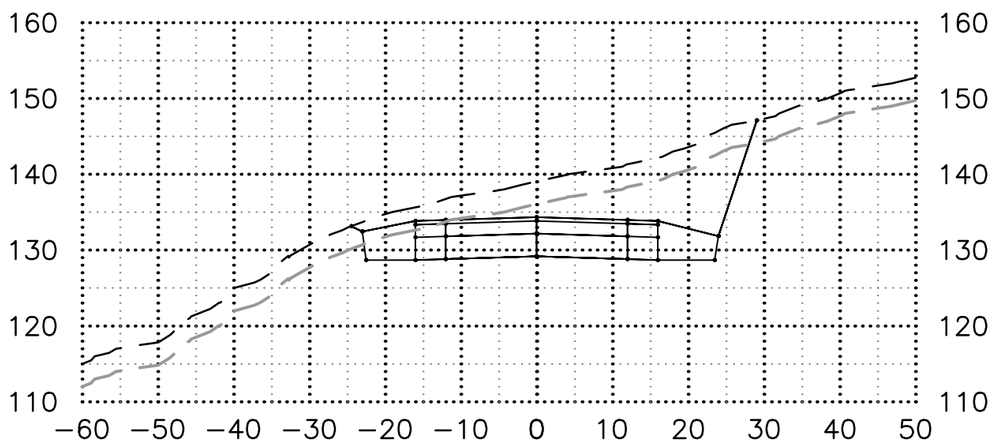


24+00.00

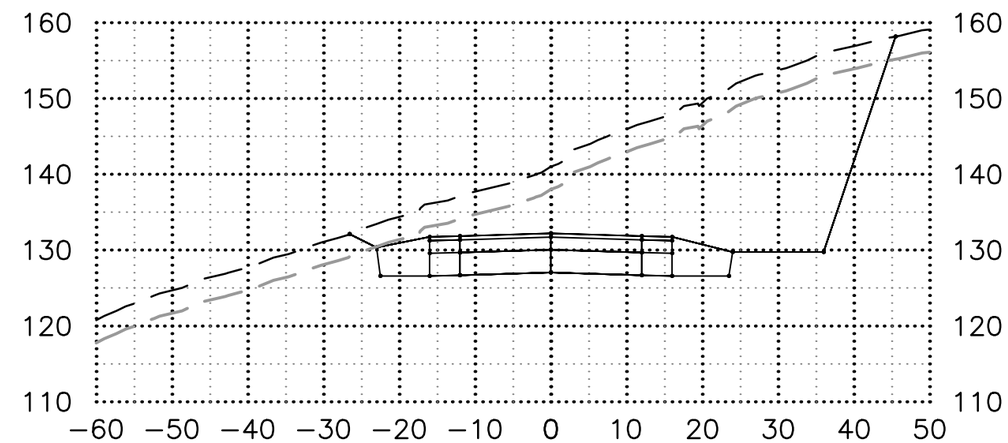


22+50.00

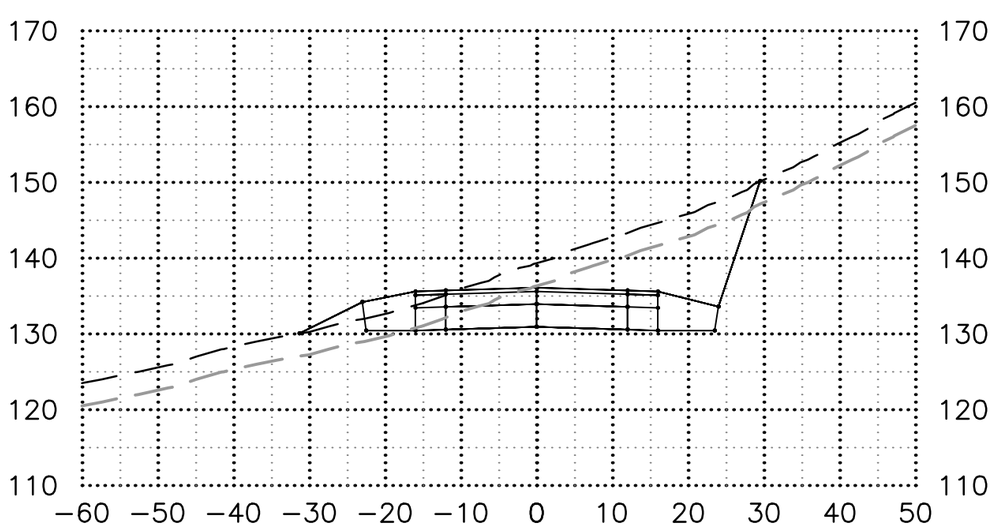


23+50.00

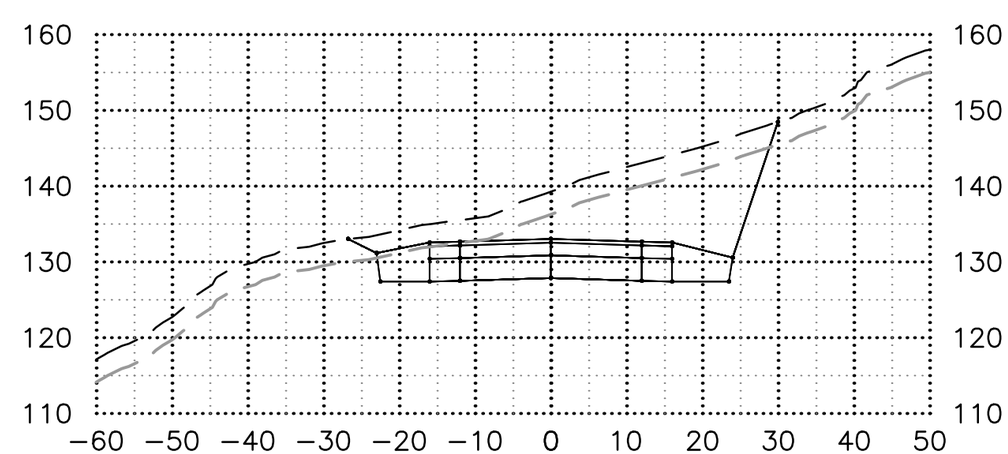

File: \\crweng.com\projects\JobsData\20403.02 Shotgun Cove Road\00 CADD\01 Working Set\01 Civil\00 SOURCE DRAWINGS\03 CORRIDORS\20403.02 Cross Sections_High 2_50ft Sections.dwg

25+50.00

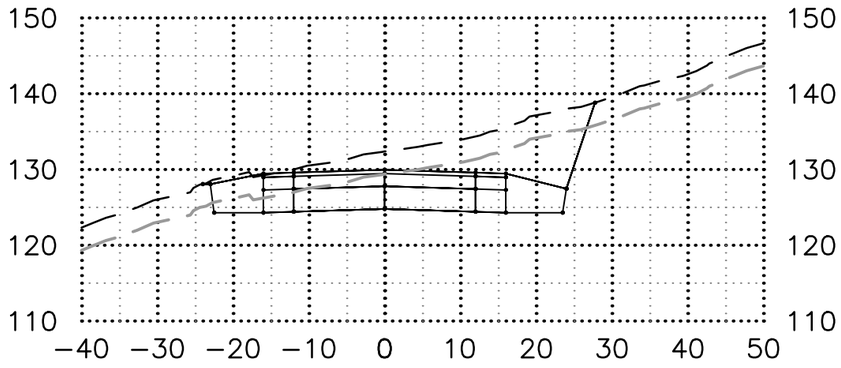


27+00.00

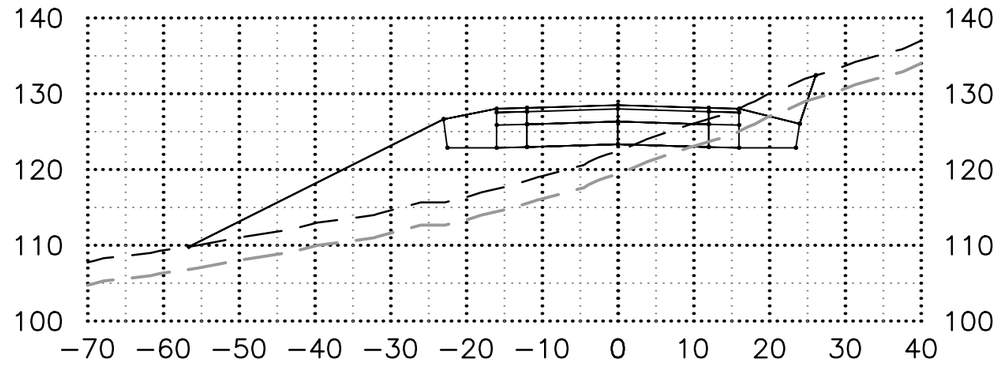


25+00.00

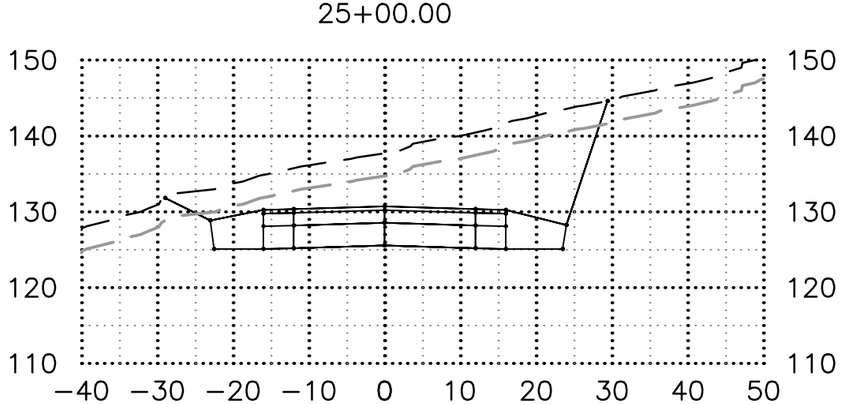


26+50.00

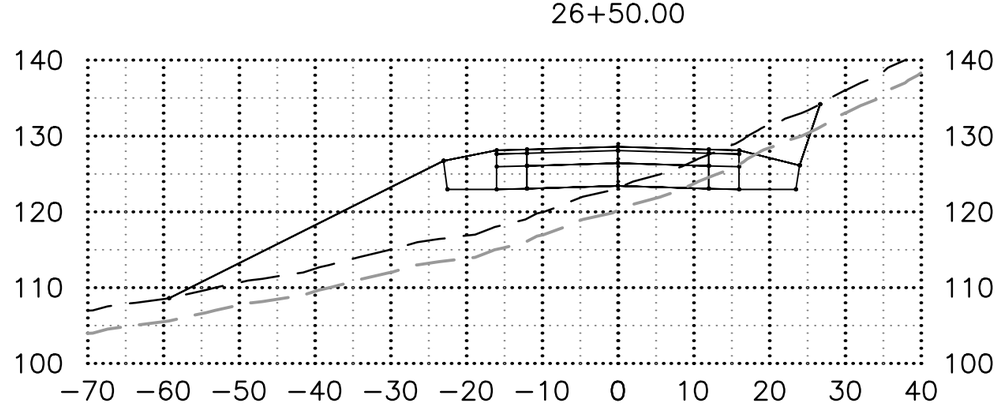


24+50.00

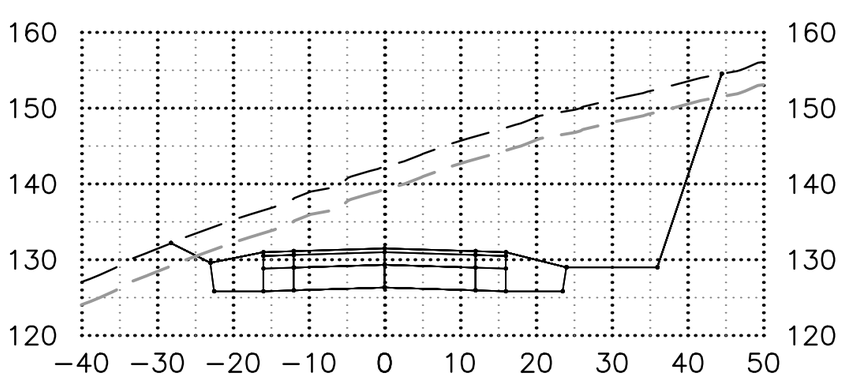


26+00.00

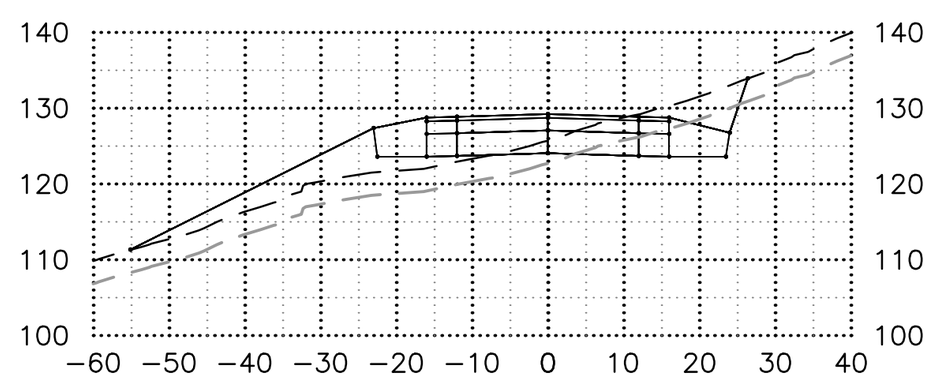

File: \\crweng.com\projects\JobsData\20403.02 Shotgun Cove Road\00 CADD\01 Working Set\01 Civil\00 SOURCE DRAWINGS\03 CORRIDORS\20403.02 Cross Sections_High 2_50ft Sections.dwg

28+50.00

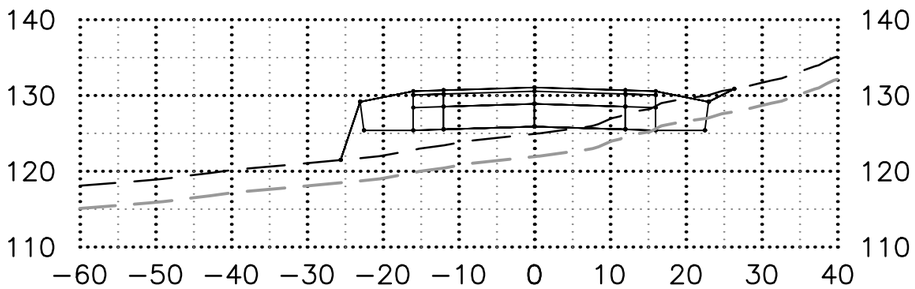


30+00.00

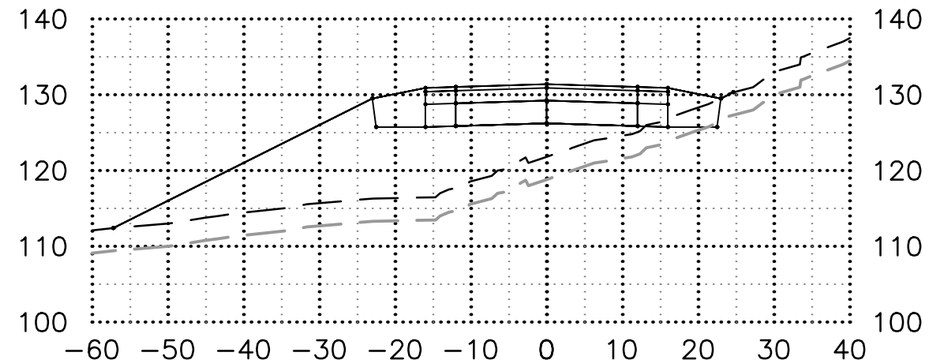


28+00.00

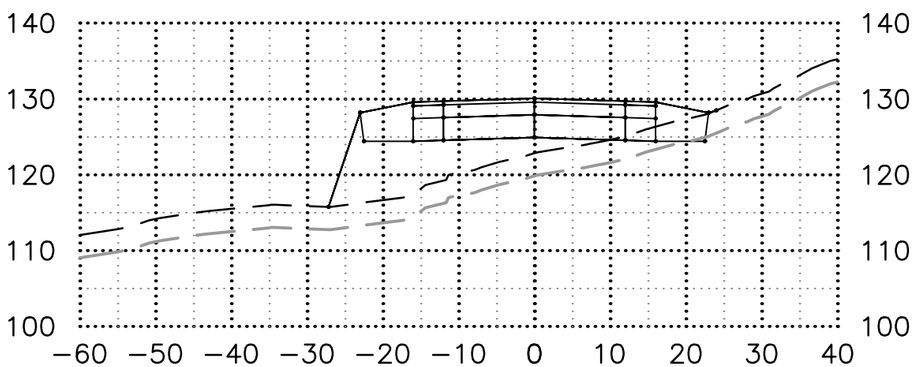


29+50.00

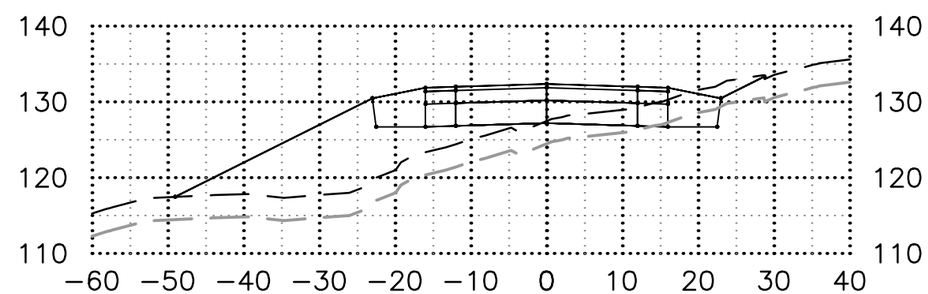


27+50.00

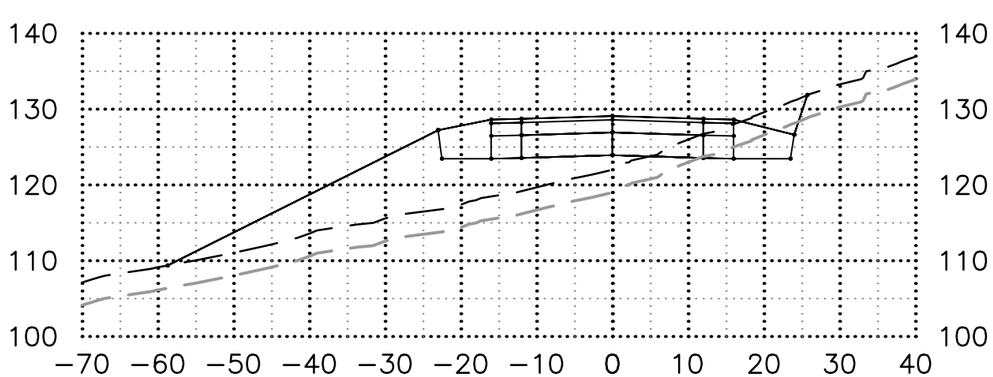


29+00.00

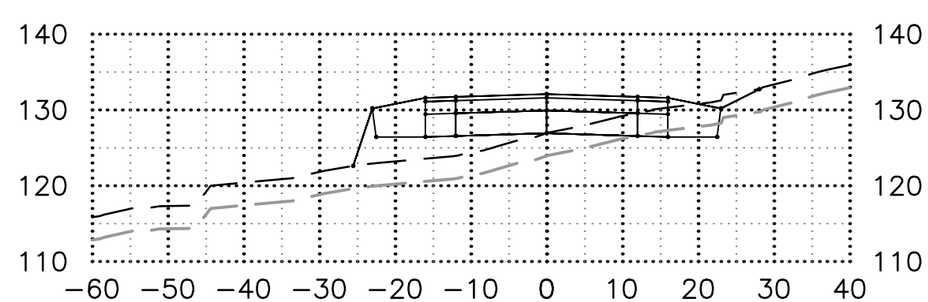

File: \\crweng.com\projects\JobsData\20403.02 Shotgun Cove Road\00 CADD\01 Working Set\01 Civil\00 SOURCE DRAWINGS\03 CORRIDORS\20403.02 Cross Sections_High 2_50ft Sections.dwg

31+50.00

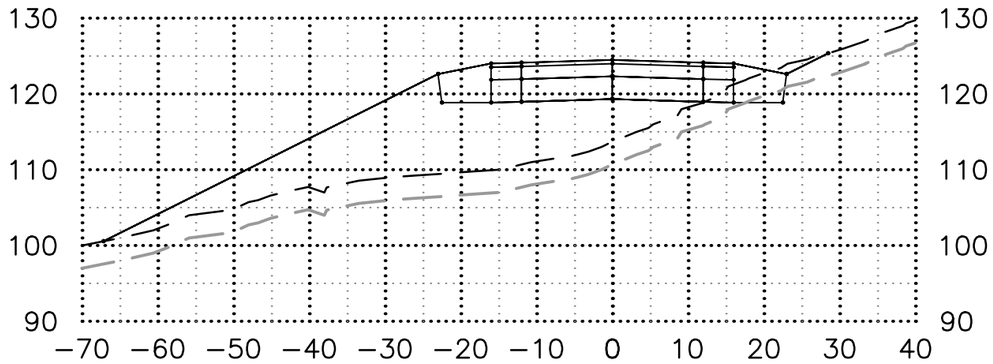


33+00.00

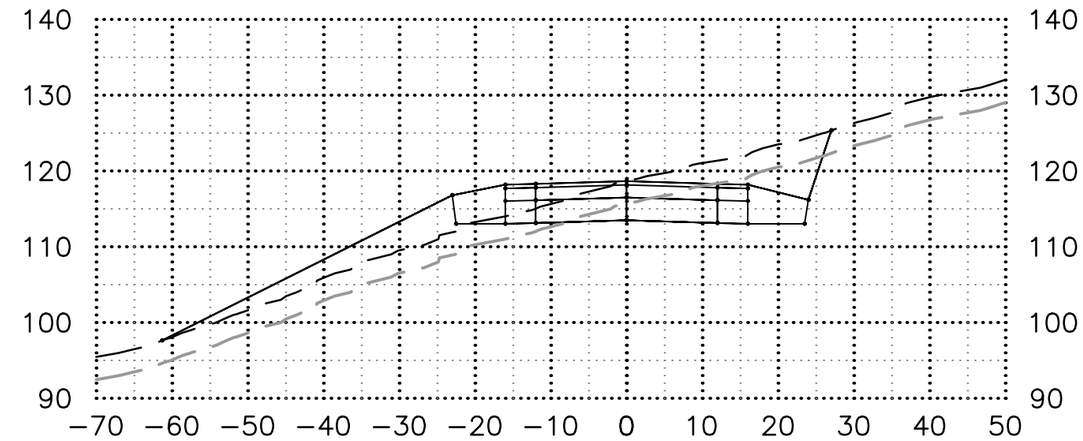


31+00.00

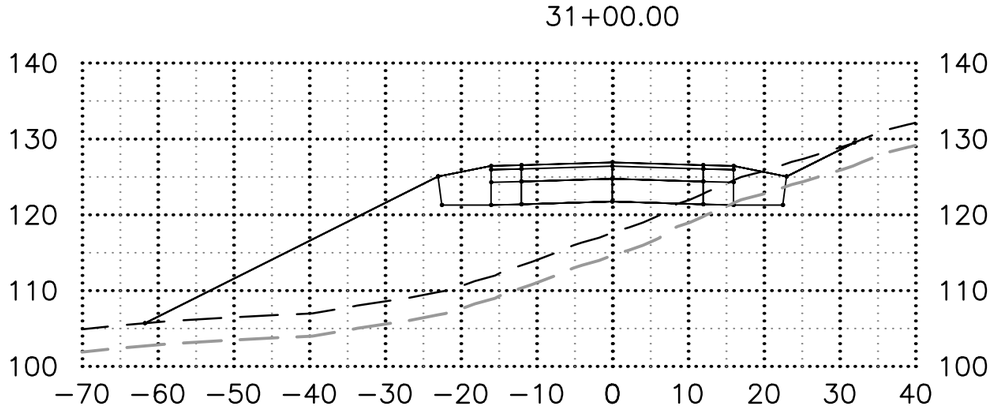


32+50.00

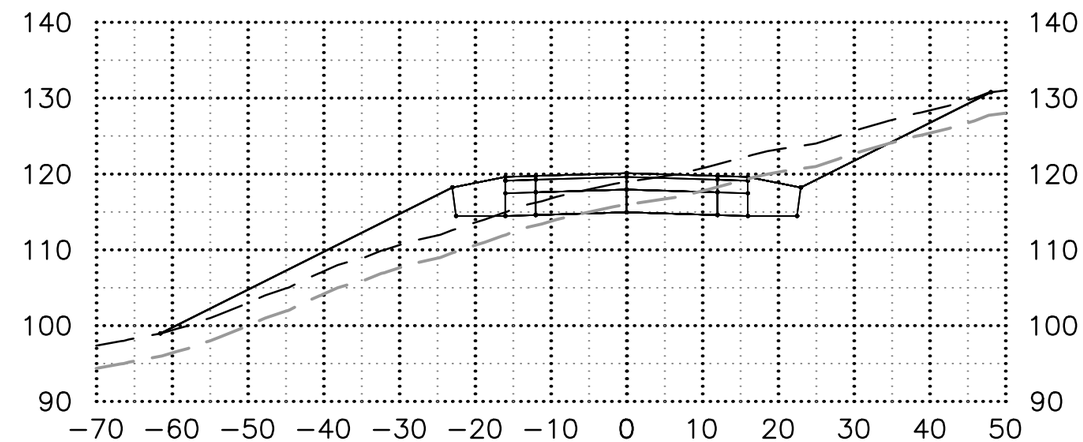


30+50.00

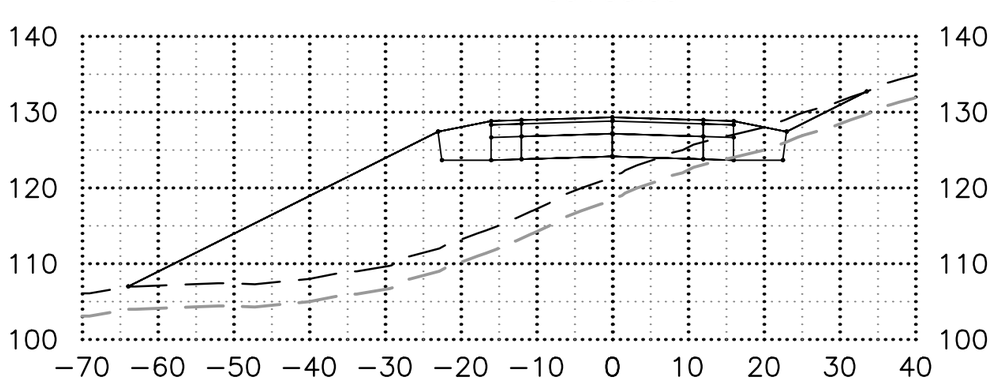


32+00.00

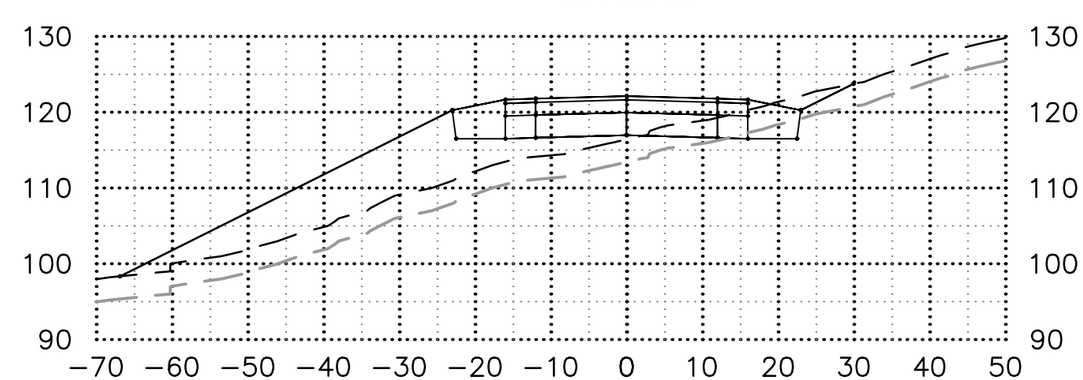

File: \\crweng.com\projects\JobsData\20403.02 Shotgun Cove Road\00 CADD\01 Working Set\01 Civil\00 SOURCE DRAWINGS\03 CORRIDORS\20403.02 Cross Sections_High 2_50ft Sections.dwg

34+00.00

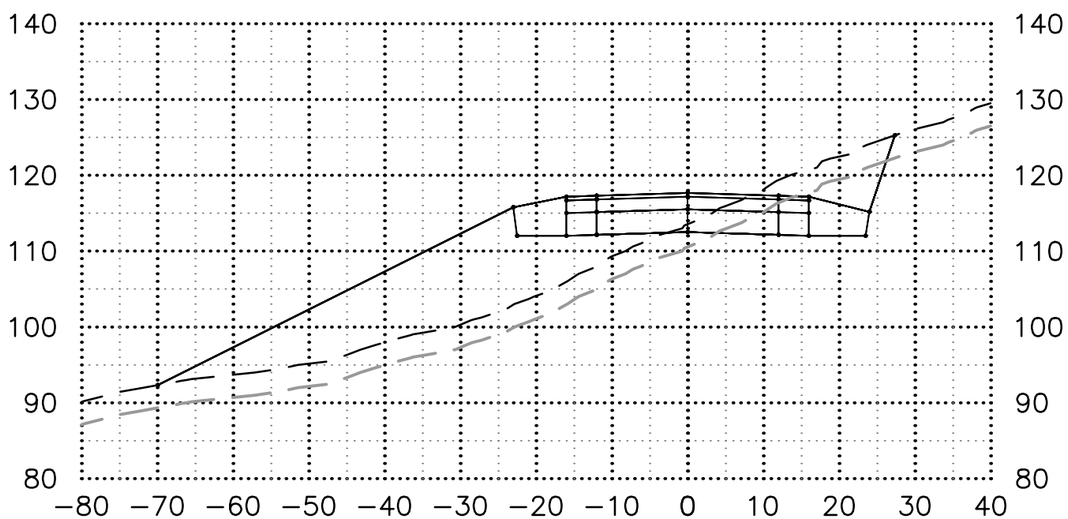


35+00.00

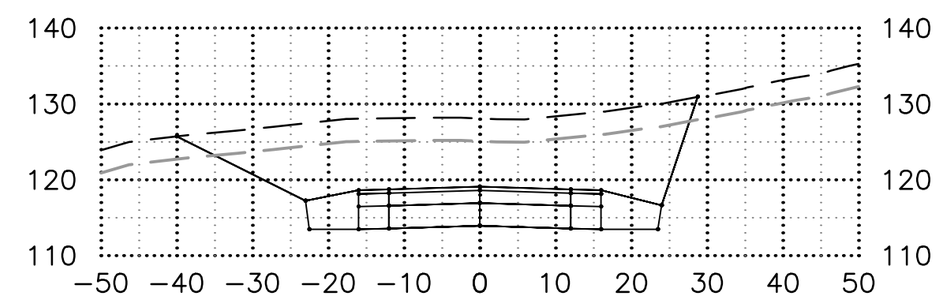


33+50.00

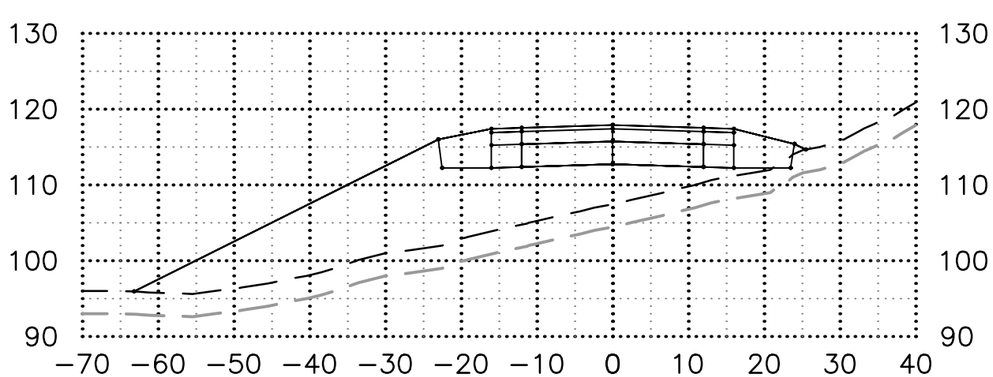


34+50.00

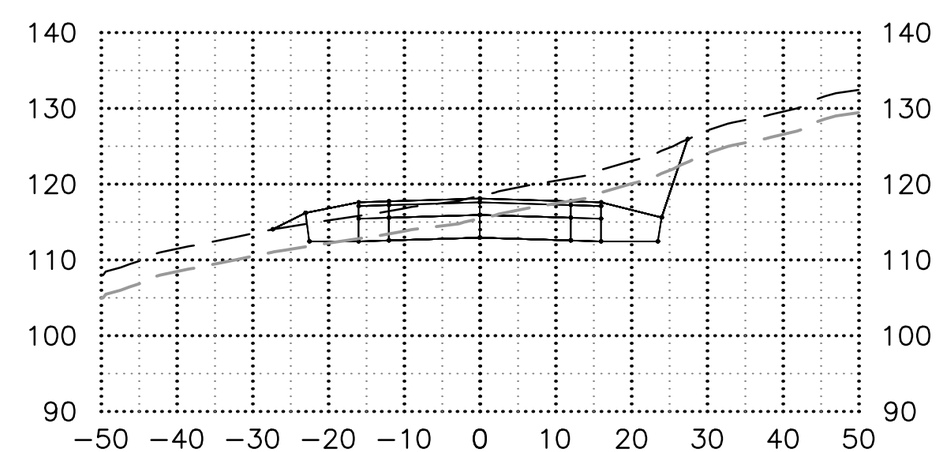

File: \\crweng.com\projects\JobsData\20403.02 Shotgun Cove Road\00 CADD\01 Working Set\01 Civil\00 SOURCE DRAWINGS\03 CORRIDORS\20403.02 Cross Sections_High 2_50ft Sections.dwg

36+50.00

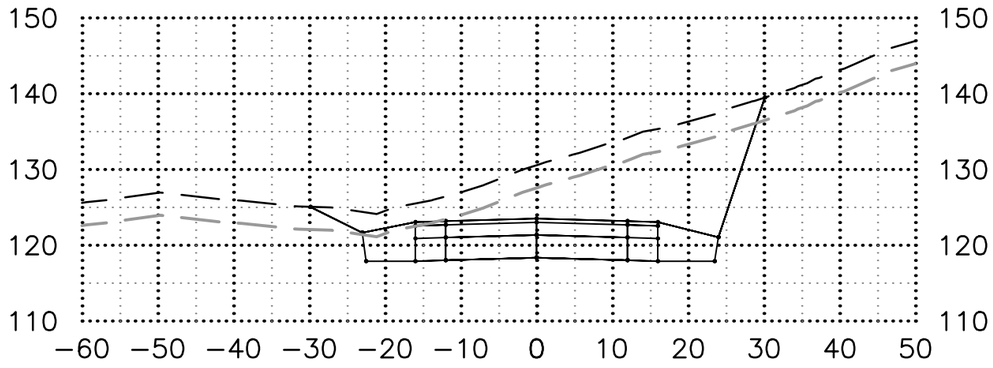


38+00.00

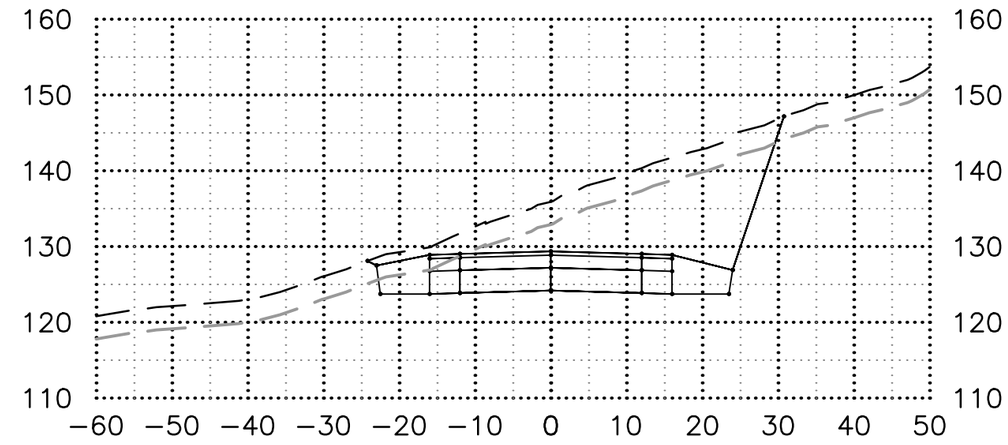


36+00.00

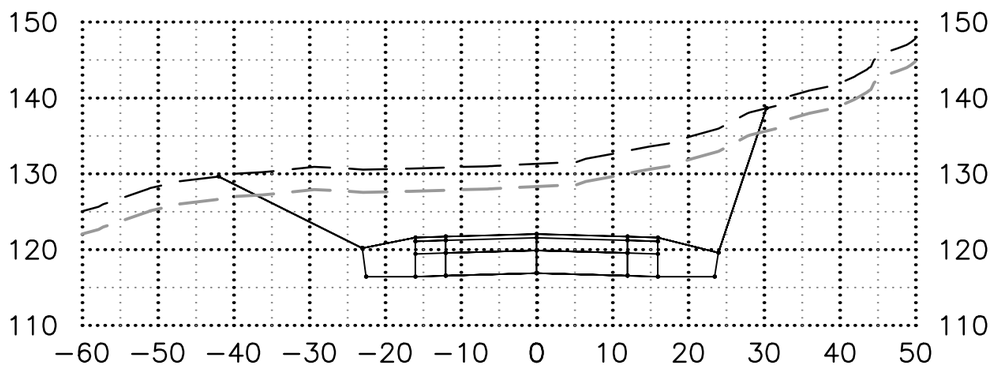


37+50.00

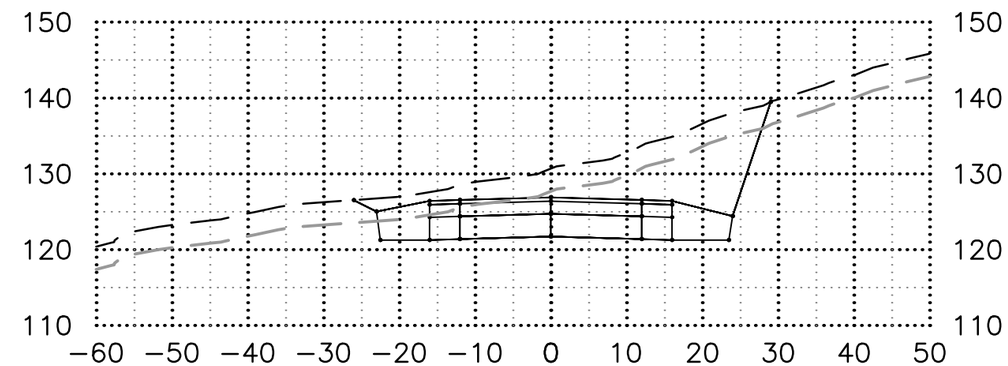


35+50.00

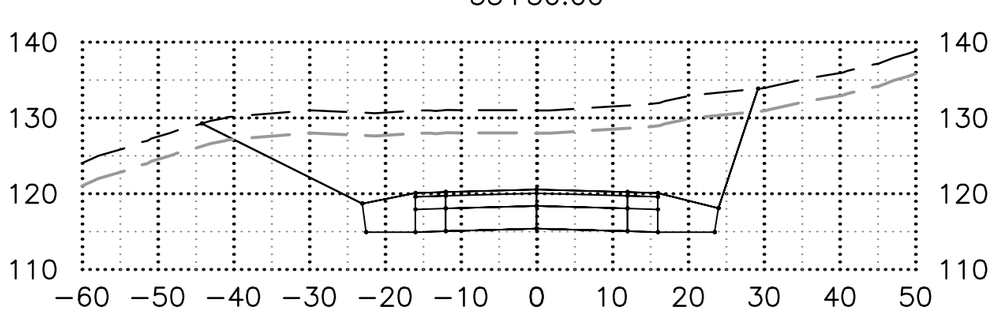


37+00.00

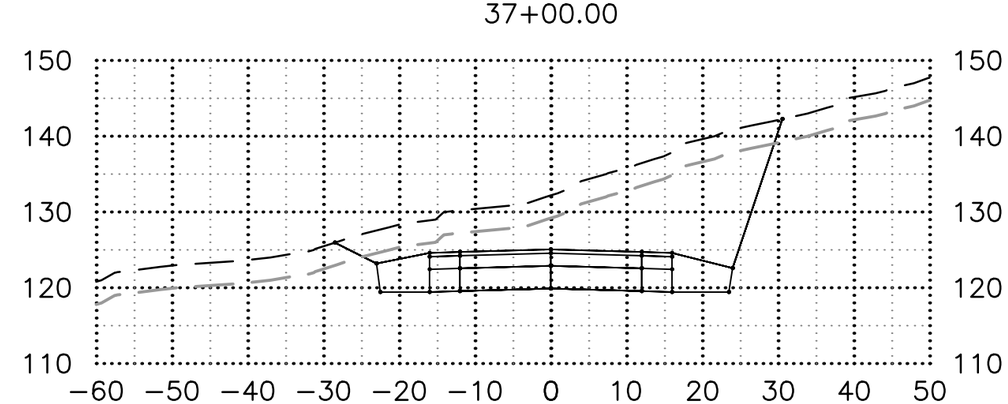

File: \\crweng.com\projects\JobsData\20403.02 Shotgun Cove Road\00 CADD\01 Working Set\01 Civil\00 SOURCE DRAWINGS\03 CORRIDORS\20403.02 Cross Sections_High 2_50ft Sections.dwg

39+50.00

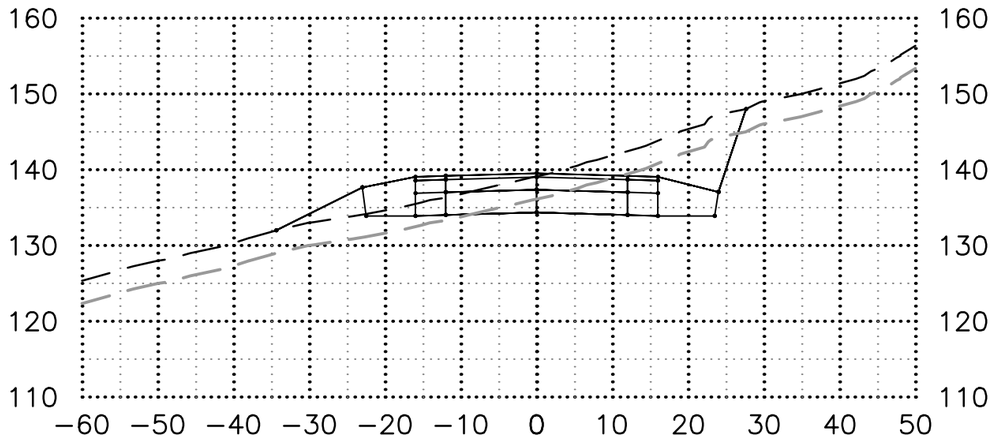


41+00.00

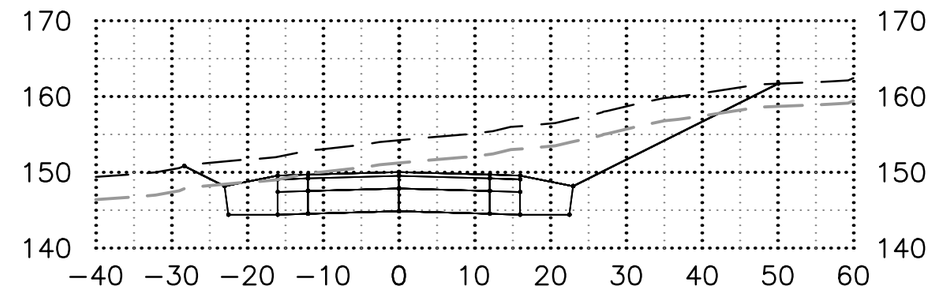


39+00.00

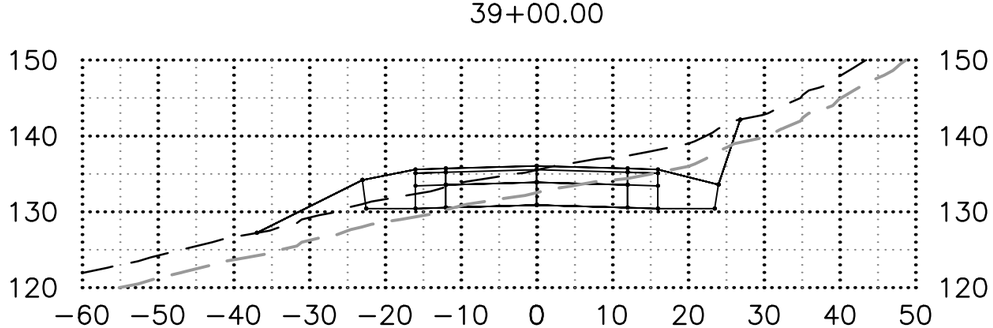


40+50.00

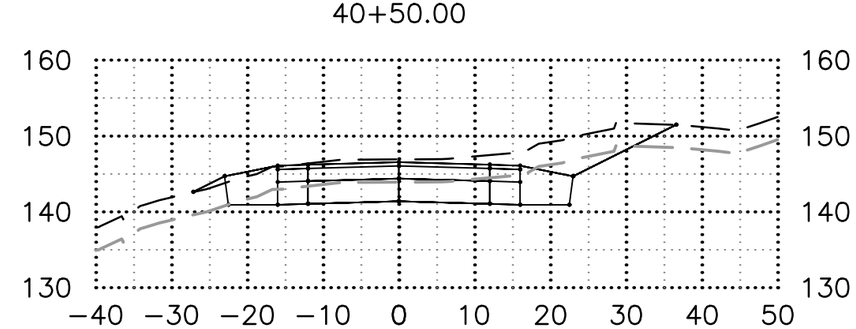


38+50.00

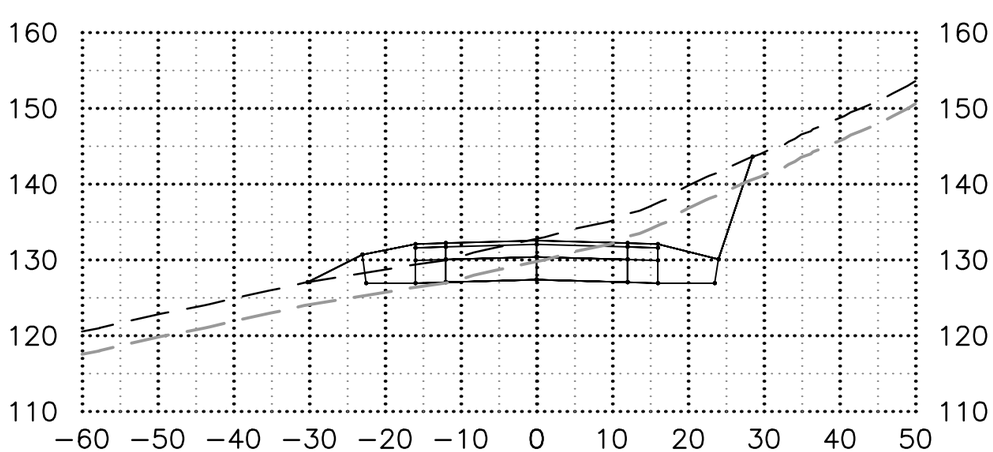


40+00.00

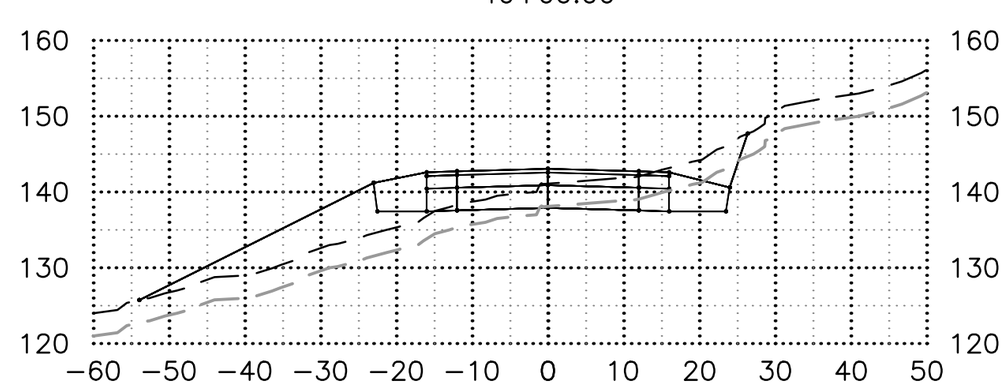

File: \\crweng.com\projects\JobsData\20403.02 Shotgun Cove Road\00 CADD\01 Working Set\01 Civil\00 SOURCE DRAWINGS\03 CORRIDORS\20403.02 Cross Sections_High 2_50ft Sections.dwg

42+50.00

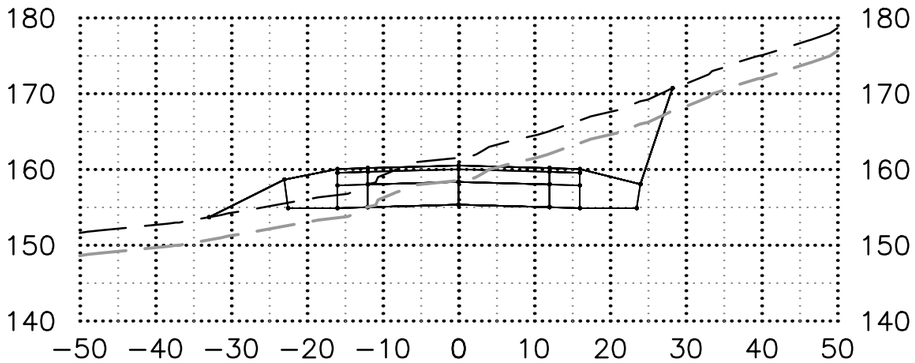


44+00.00

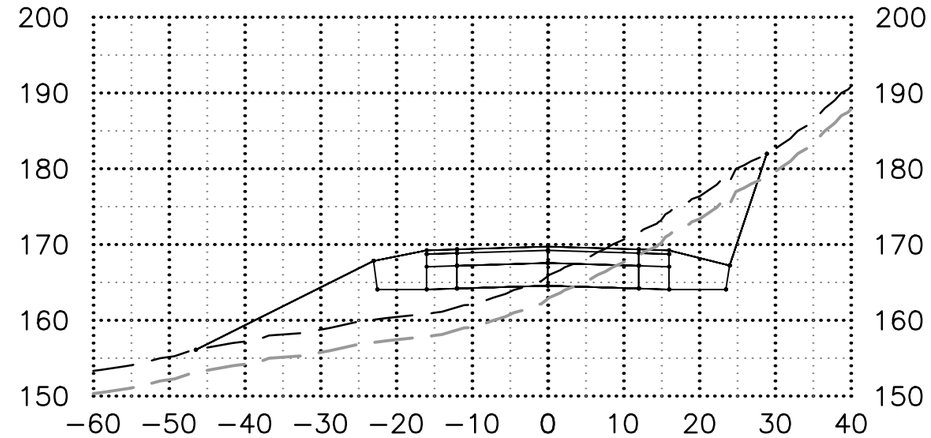


42+00.00

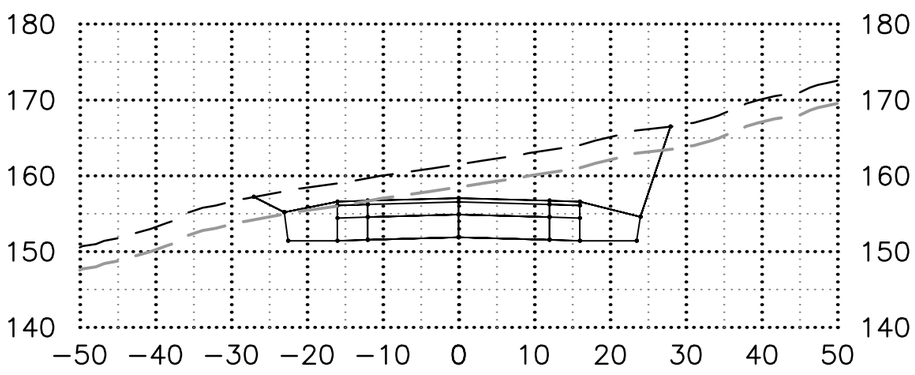


43+50.00

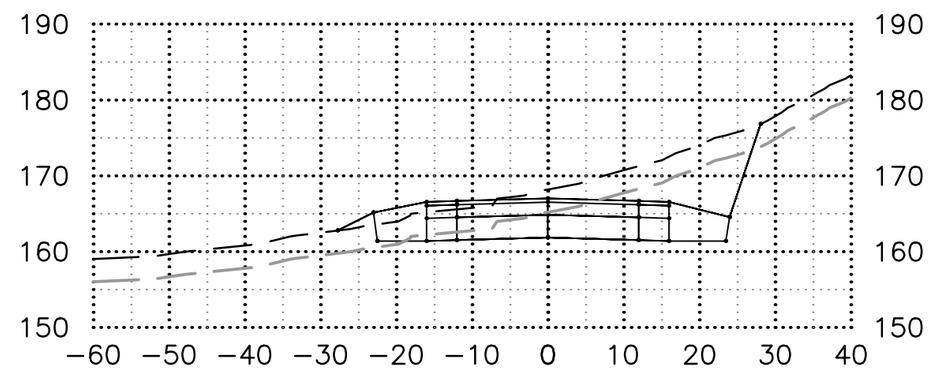


41+50.00

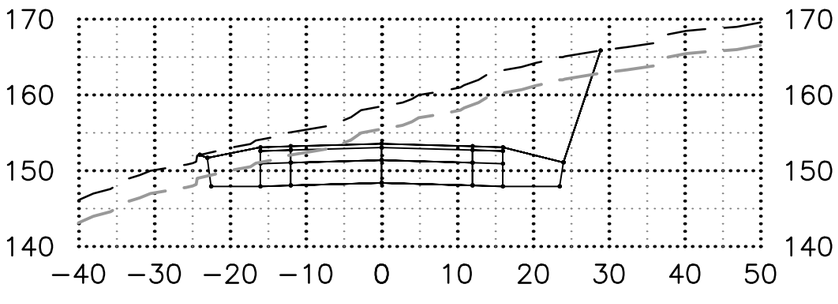


43+00.00

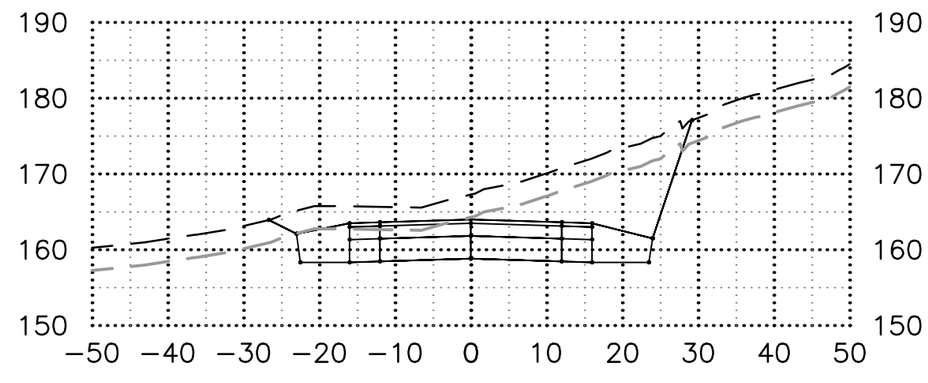

File: \\crweng.com\projects\JobsData\20403.02 Shotgun Cove Road\00 CADD\01 Working Set\01 Civil\00 SOURCE DRAWINGS\03 CORRIDORS\20403.02 Cross Sections_High 2_50ft Sections.dwg

45+00.00

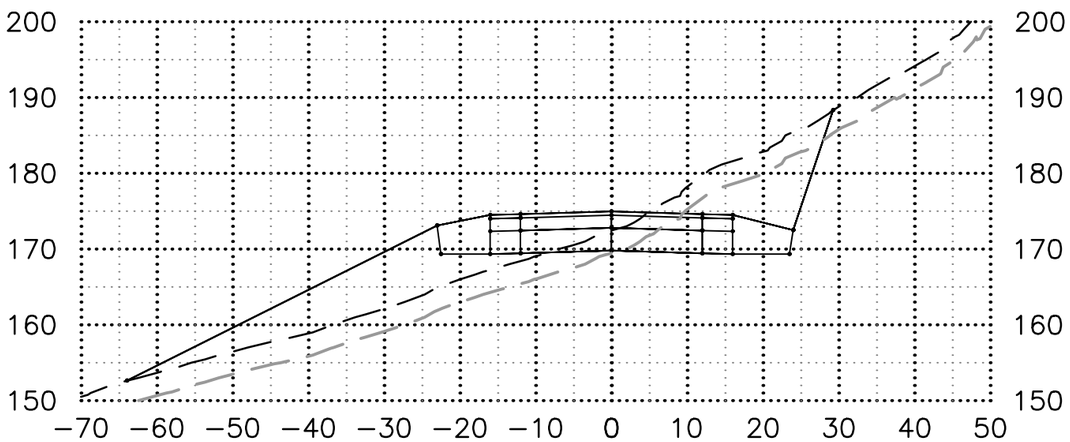


44+50.00

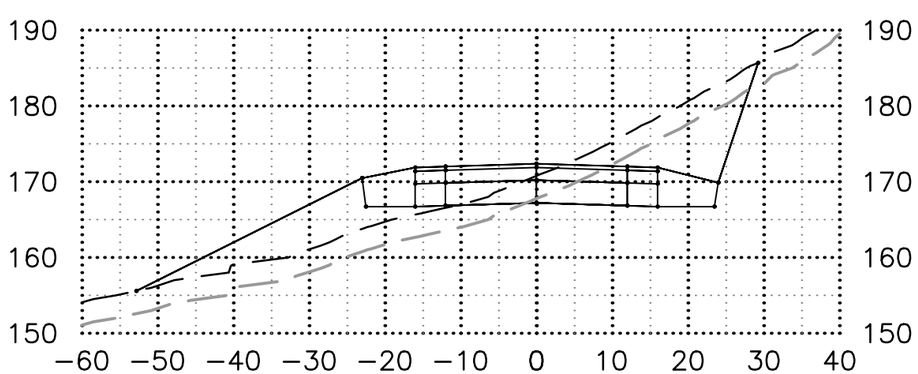


45+50.00

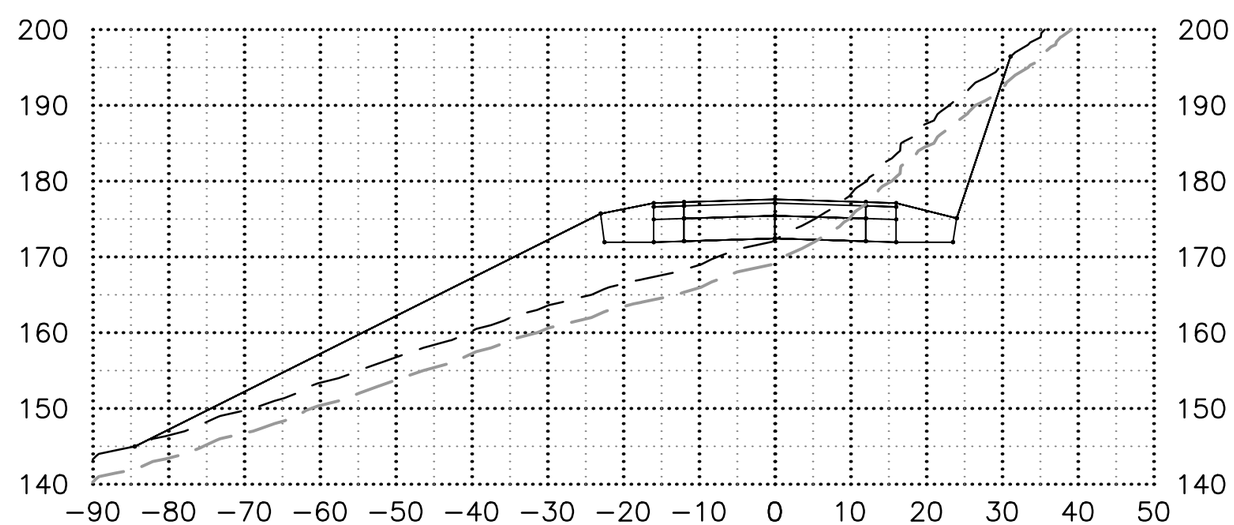

File: \\crweng.com\projects\JobsData\20403.02 Shotgun Cove Road\00 CADD\01 Working Set\01 Civil\00 SOURCE DRAWINGS\03 CORRIDORS\20403.02 Cross Sections_High 2_50ft Sections.dwg

46+50.00

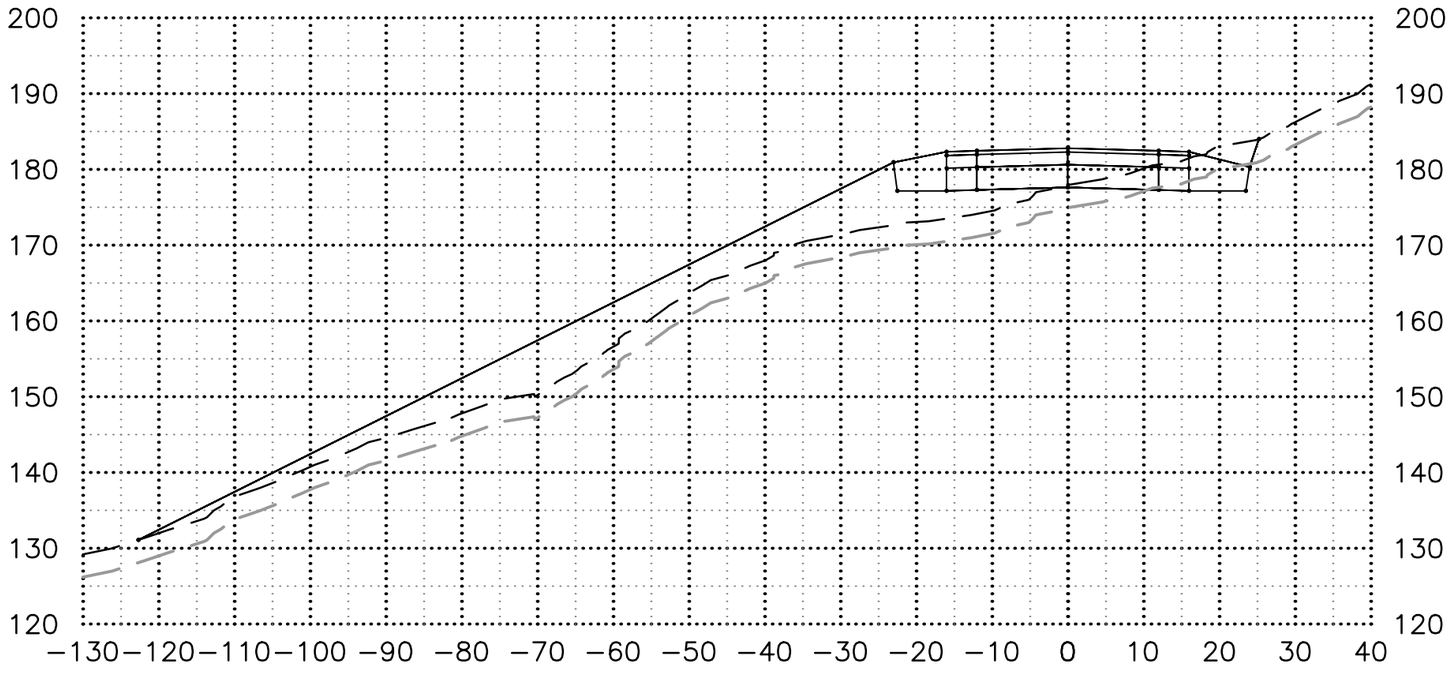


46+00.00

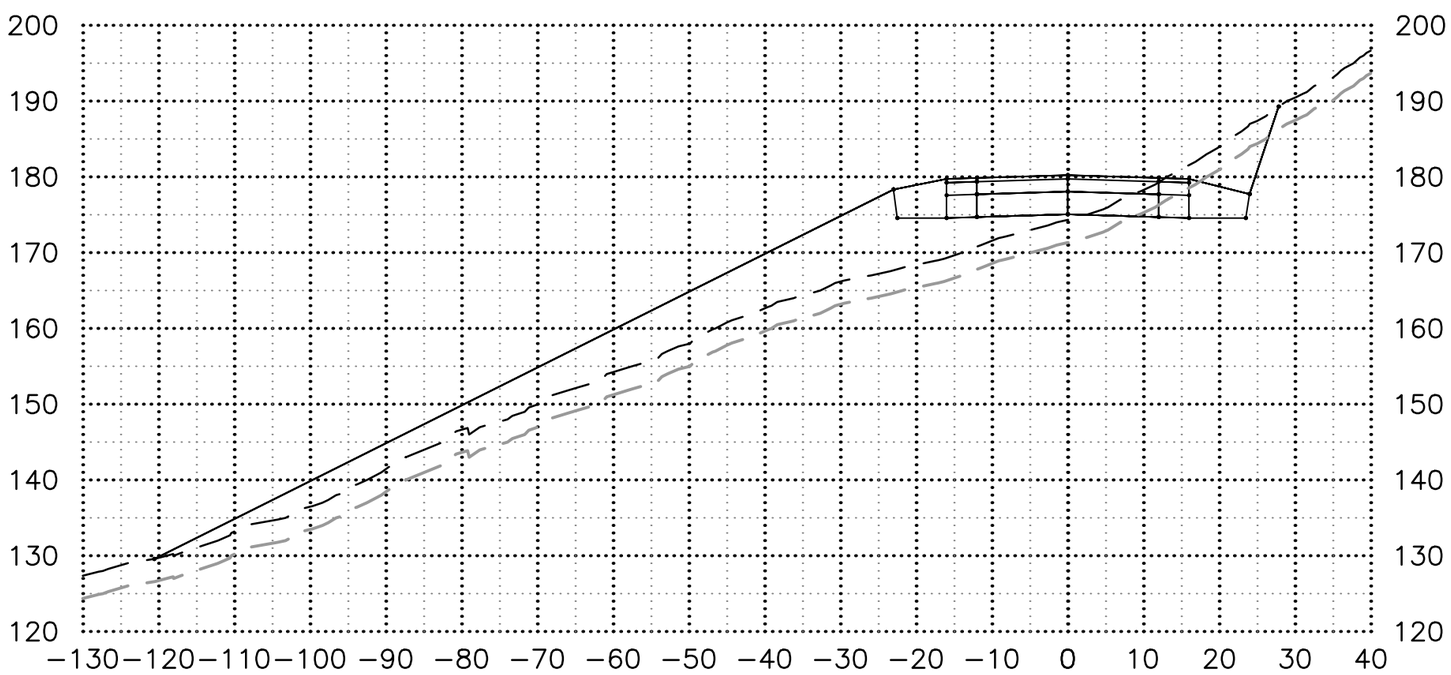

File: \\crweng.com\projects\JobsData\20403.02 Shotgun Cove Road\00 CADD\01 Working Set\01 Civil\00 SOURCE DRAWINGS\03 CORRIDORS\20403.02 Cross Sections_High 2_50ft Sections.dwg

48+00.00

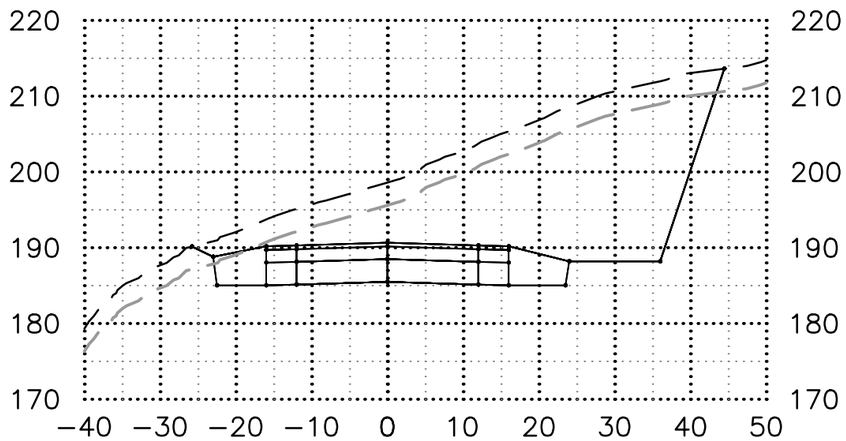


47+50.00

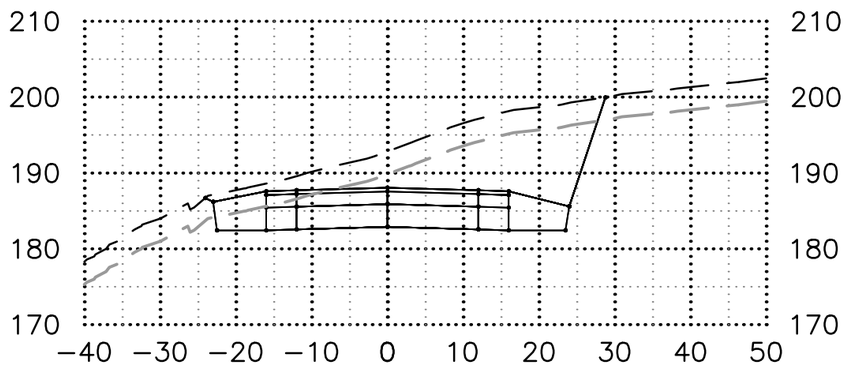


47+00.00

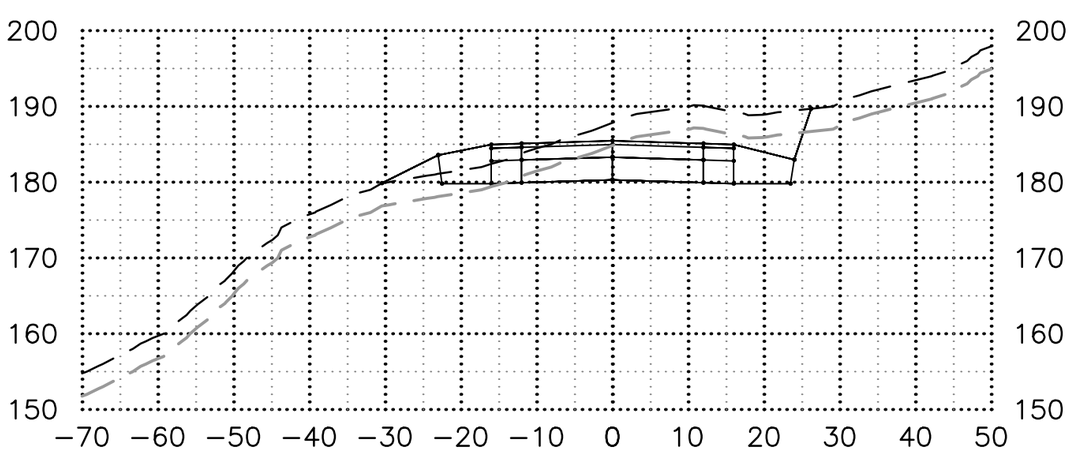


48+50.00

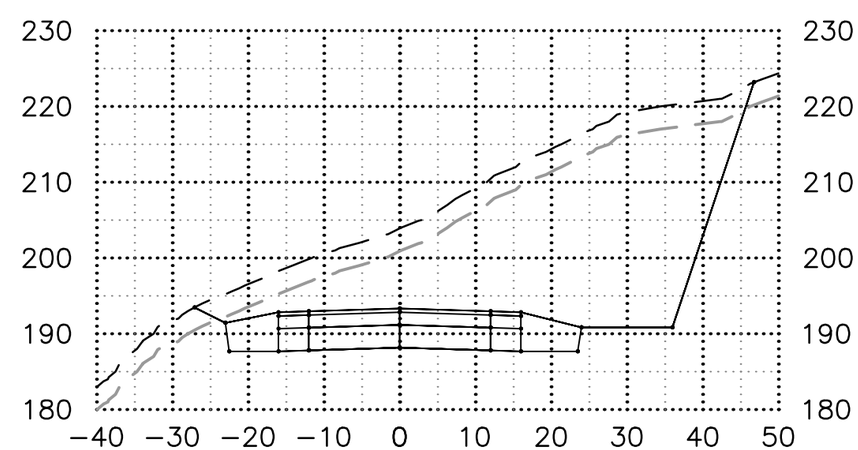

File: \\crweng.com\projects\JobsData\20403.02 Shotgun Cove Road\00 CADD\01 Working Set\01 Civil\00 SOURCE DRAWINGS\03 CORRIDORS\20403.02 Cross Sections_High 2_50ft Sections.dwg

49+50.00

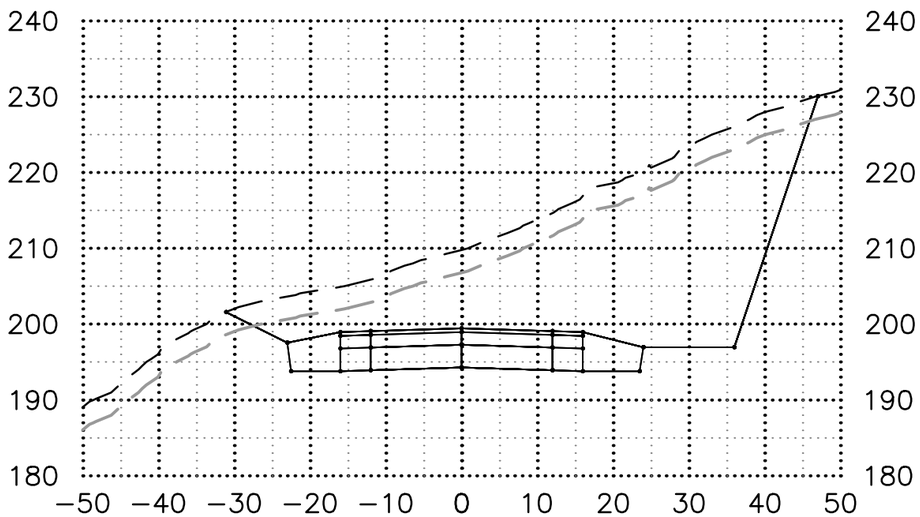


50+50.00

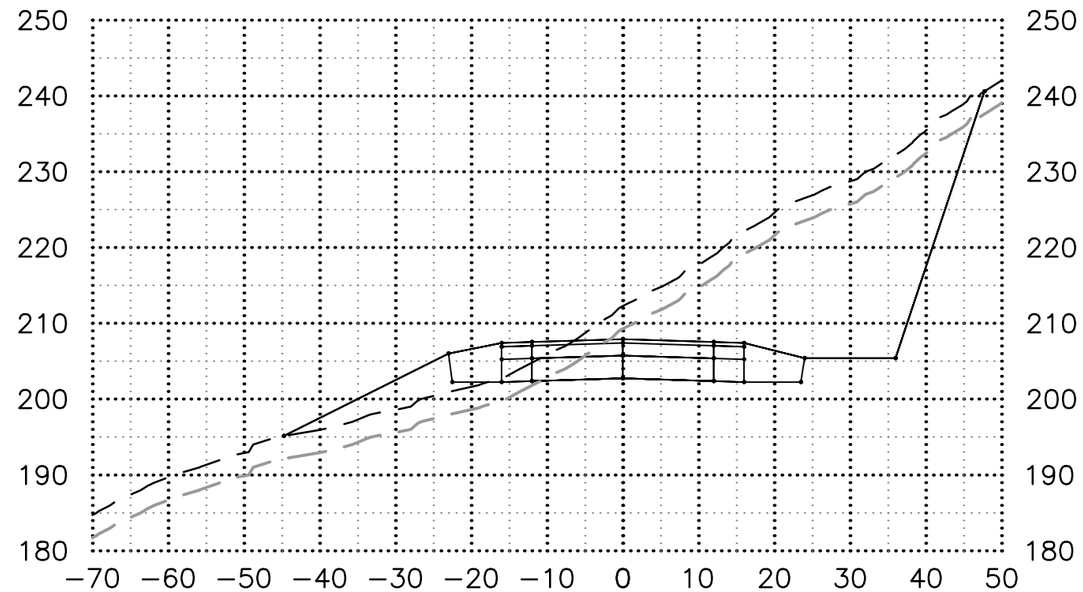


49+00.00

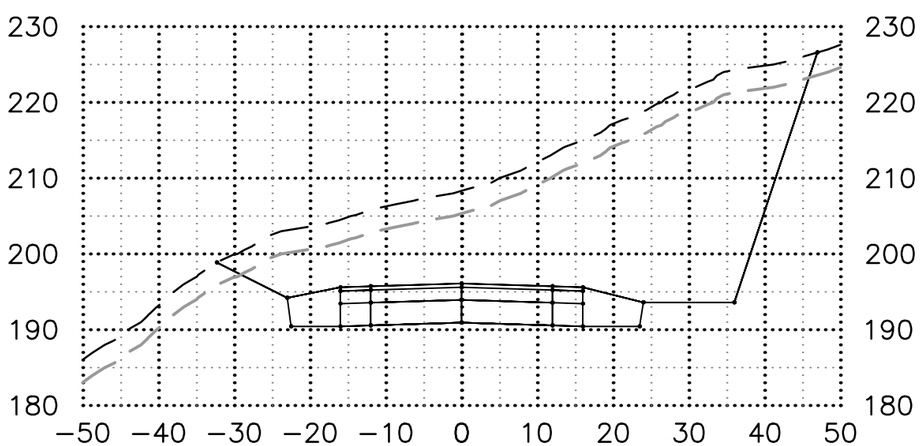


50+00.00

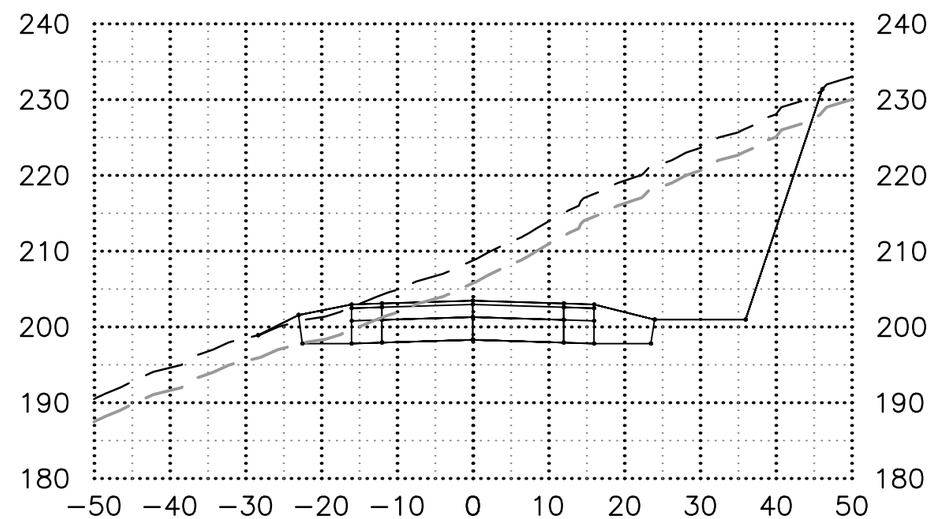

File: \\crweng.com\projects\JobsData\20403.02 Shotgun Cove Road\00 CADD\01 Working Set\01 Civil\00 SOURCE DRAWINGS\03 CORRIDORS\20403.02 Cross Sections_High 2_50ft Sections.dwg

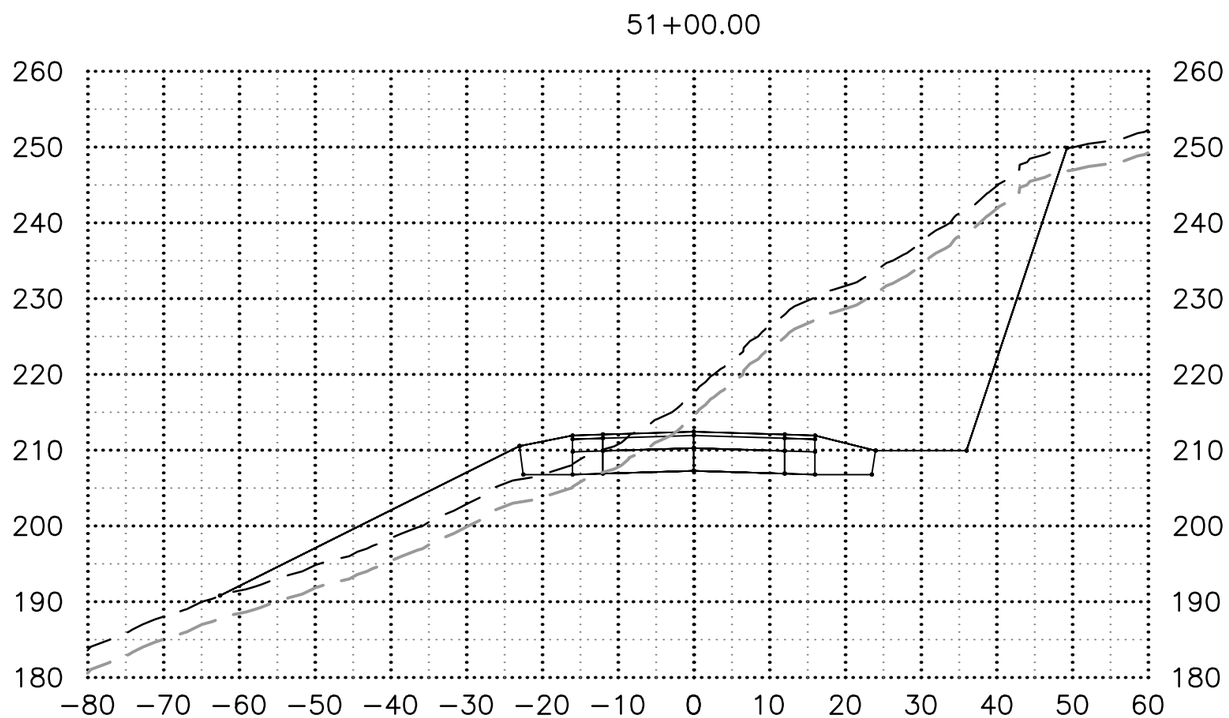

File: \\crweng.com\projects\JobsData\20403.02 Shotgun Cove Road\00 CADD\01 Working Set\01 Civil\00 SOURCE DRAWINGS\03 CORRIDORS\20403.02 Cross Sections_High 2_50ft Sections.dwg

51+50.00

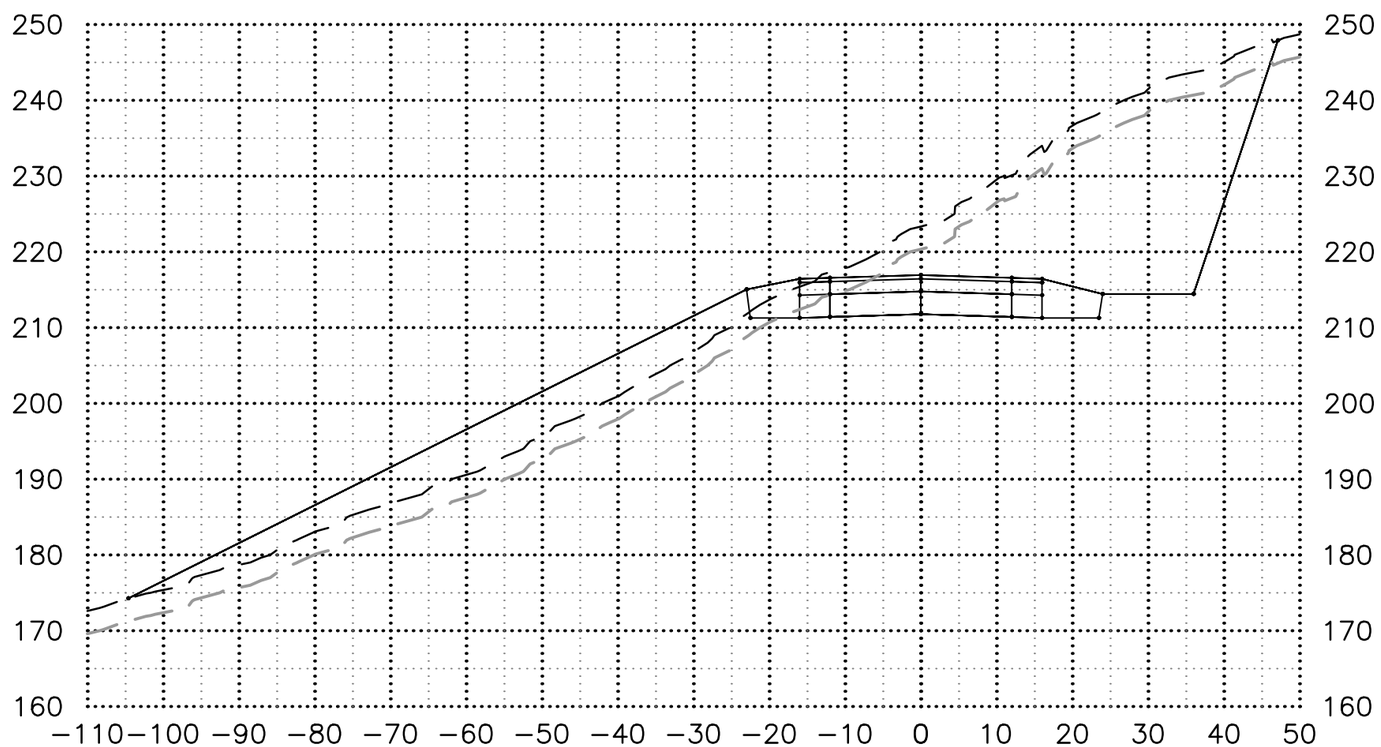

File: \\crweng.com\projects\JobsData\20403.02 Shotgun Cove Road\00 CADD\01 Working Set\01 civil\00 SOURCE DRAWINGS\03 CORRIDORS\20403.02 Cross Sections_High 2_50ft Sections.dwg

52+50.00

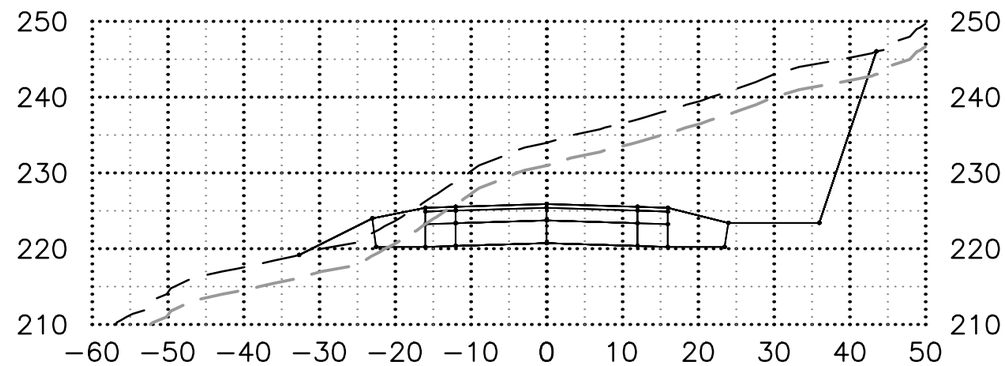


52+00.00

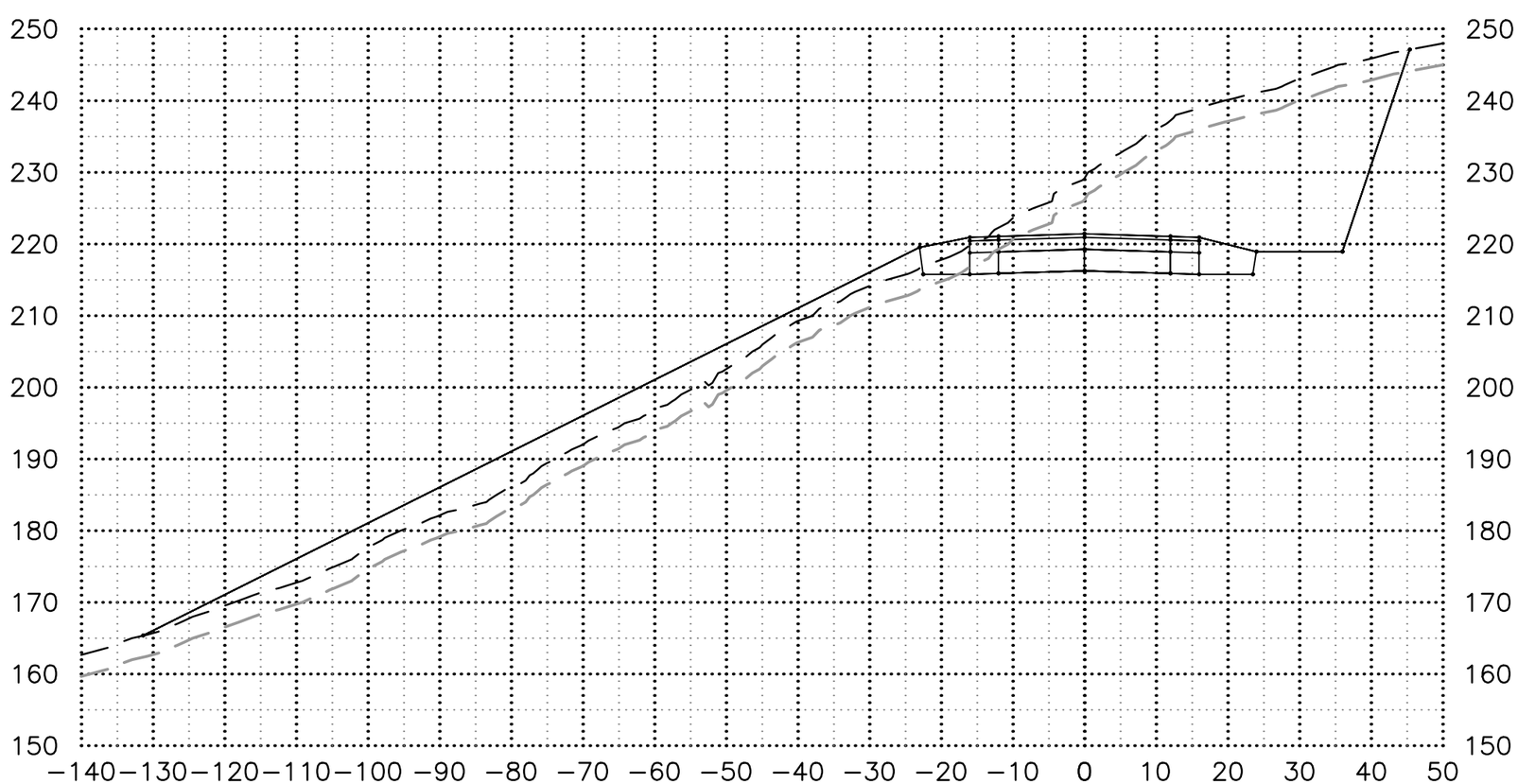

File: \\crweng.com\projects\JobsData\20403.02 Shotgun Cove Road\00 CADD\01 Working Set\01 Civil\00 SOURCE DRAWINGS\03 CORRIDORS\20403.02 Cross Sections_High 2_50ft Sections.dwg

54+00.00

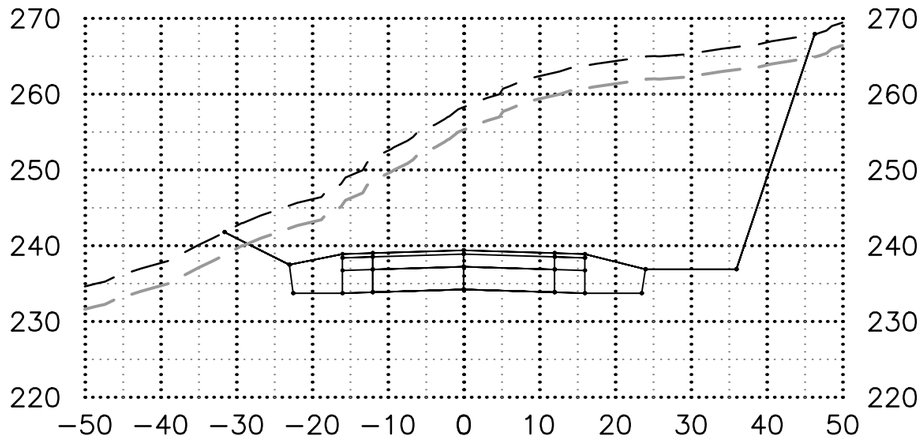


55+50.00

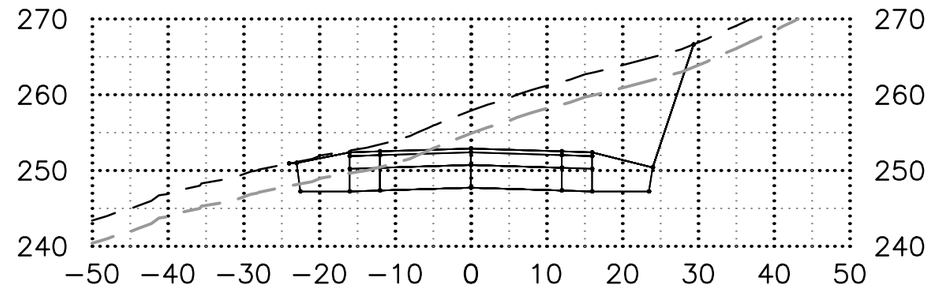


53+50.00

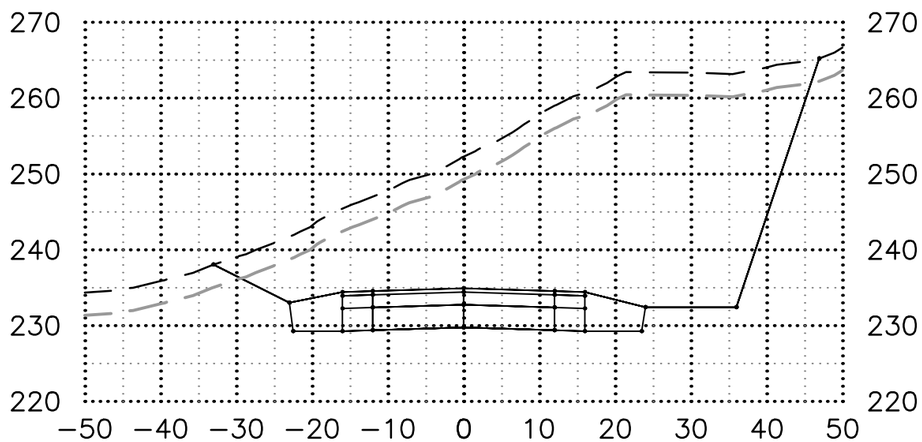


55+00.00

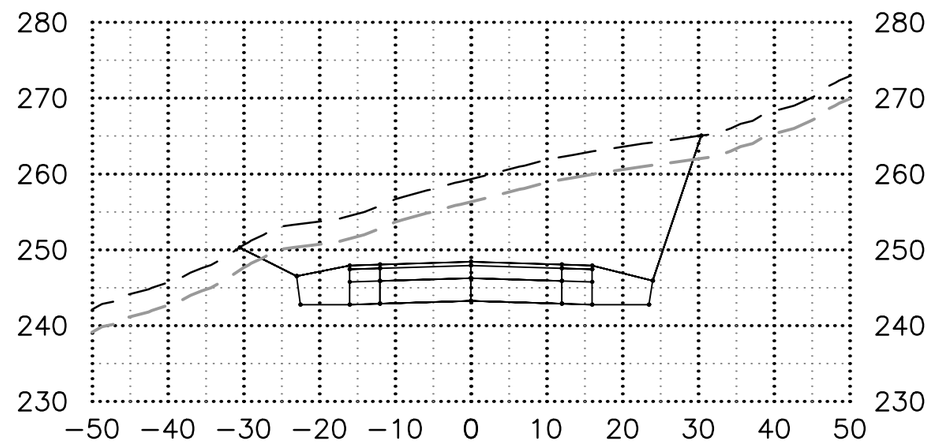


53+00.00

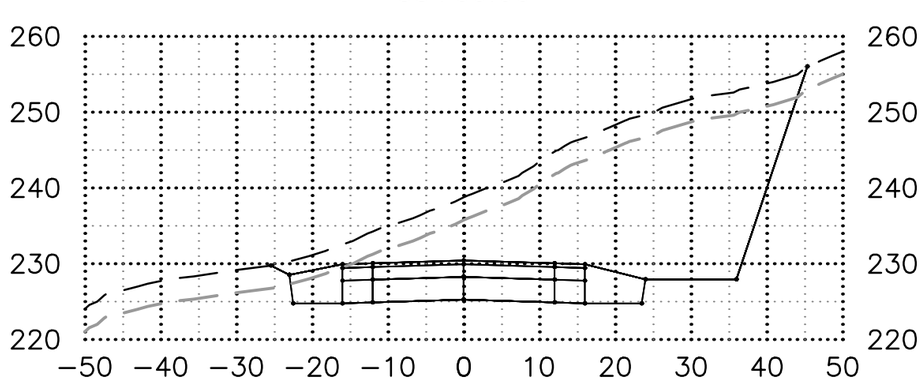


54+50.00

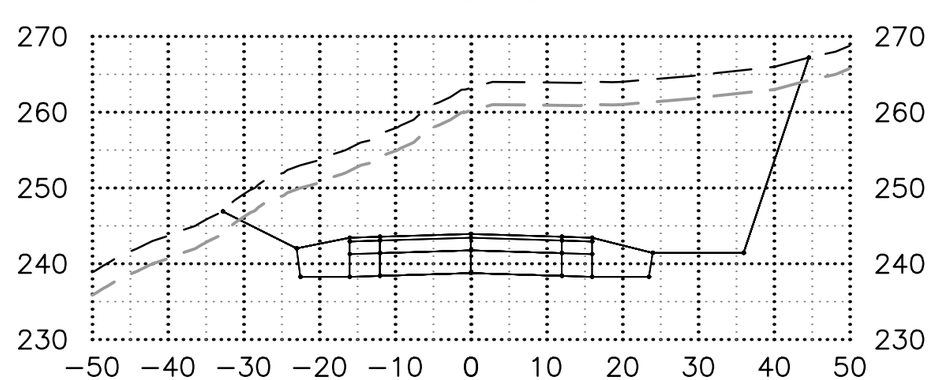

File: \\crweng.com\projects\JobsData\20403.02 Shotgun Cove Road\00 CADD\01 Working Set\01 Civil\00 SOURCE DRAWINGS\03 CORRIDORS\20403.02 Cross Sections_High 2_50ft Sections.dwg

56+50.00

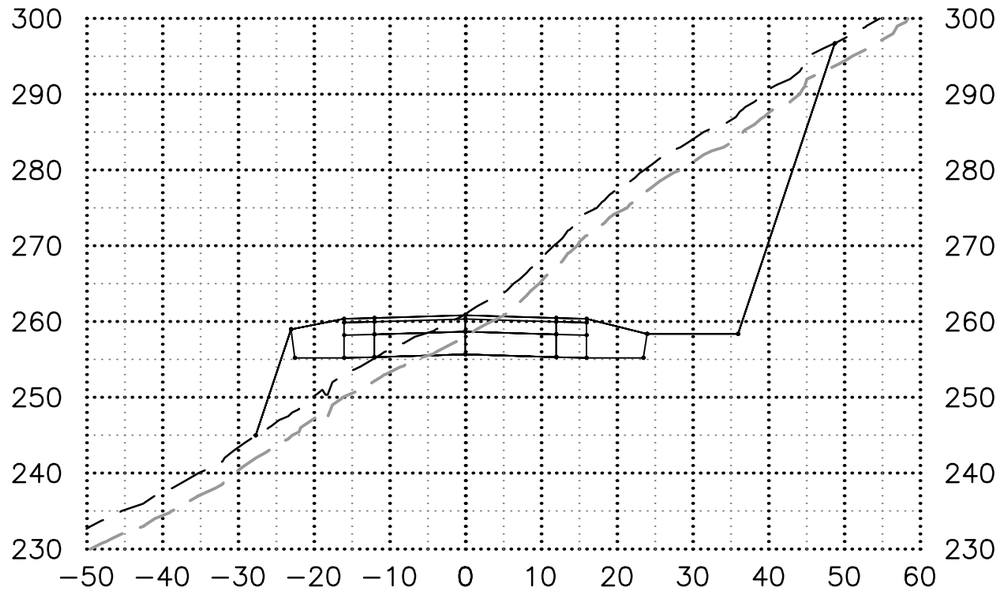


57+50.00

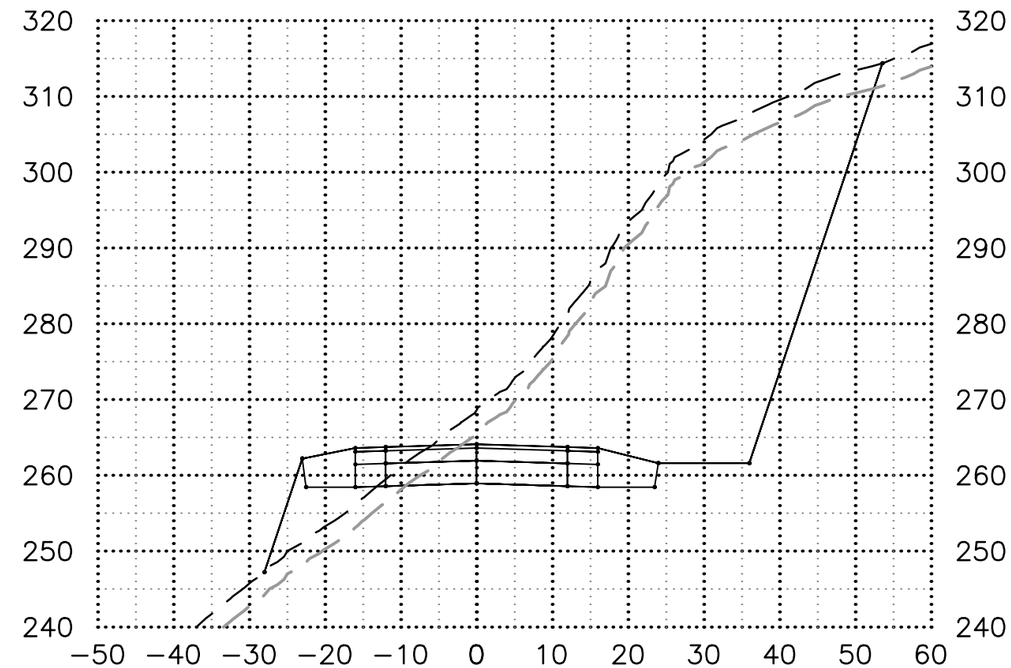


56+00.00

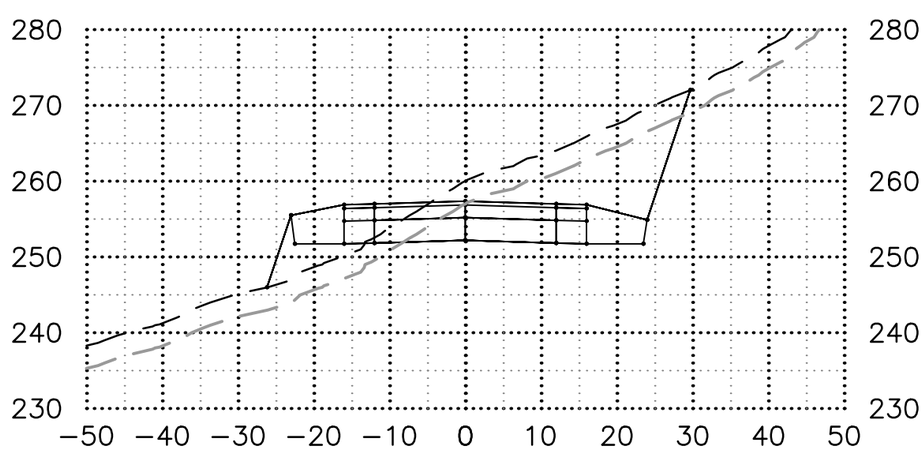


57+00.00

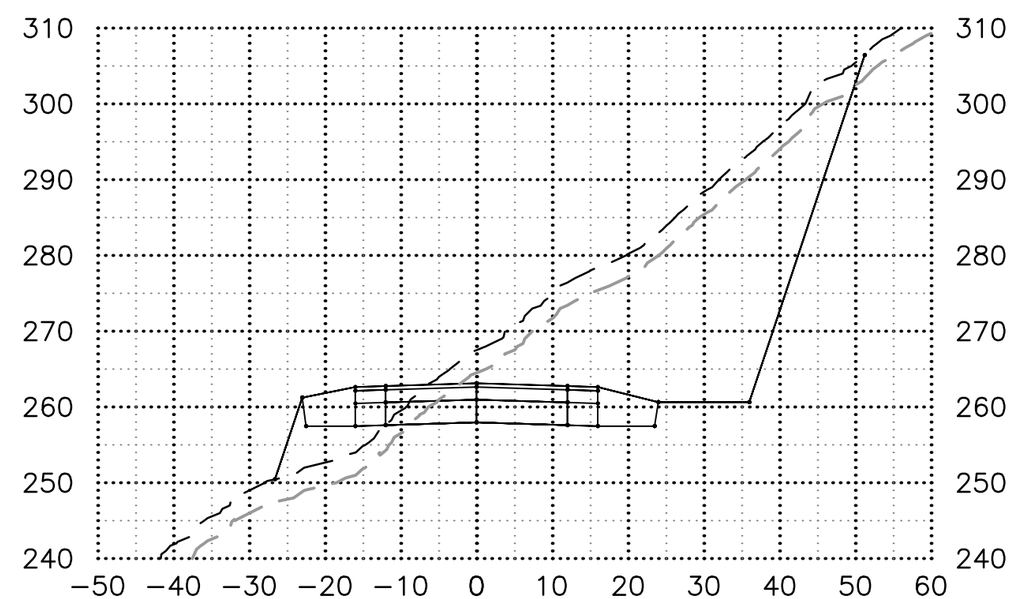

File: \\crweng.com\projects\JobsData\20403.02 Shotgun Cove Road\00 CADD\01 Working Set\01 Civil\00 SOURCE DRAWINGS\03 CORRIDORS\20403.02 Cross Sections_High 2_50ft Sections.dwg

58+50.00

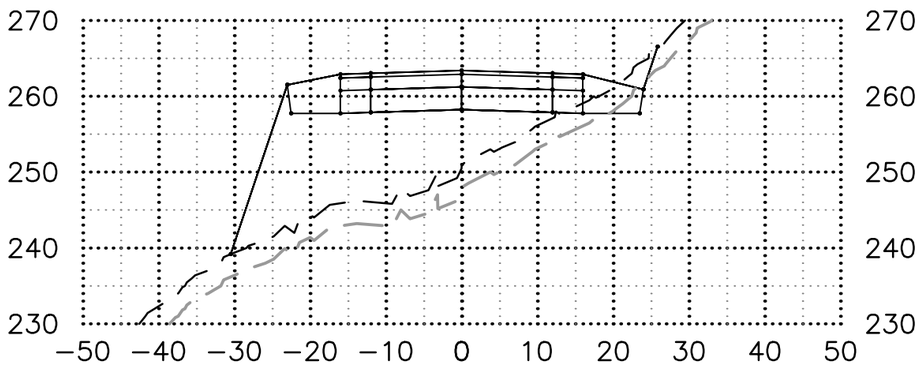


59+50.00

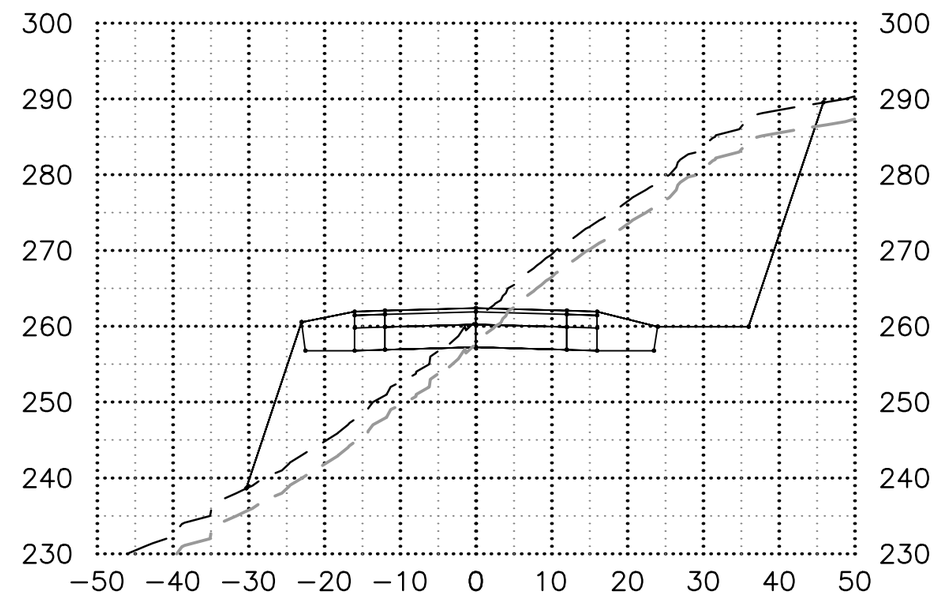


58+00.00

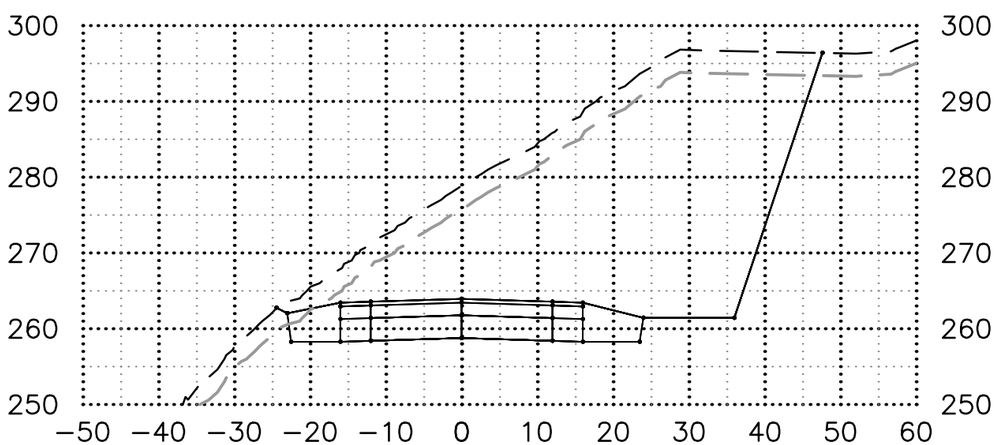


59+00.00

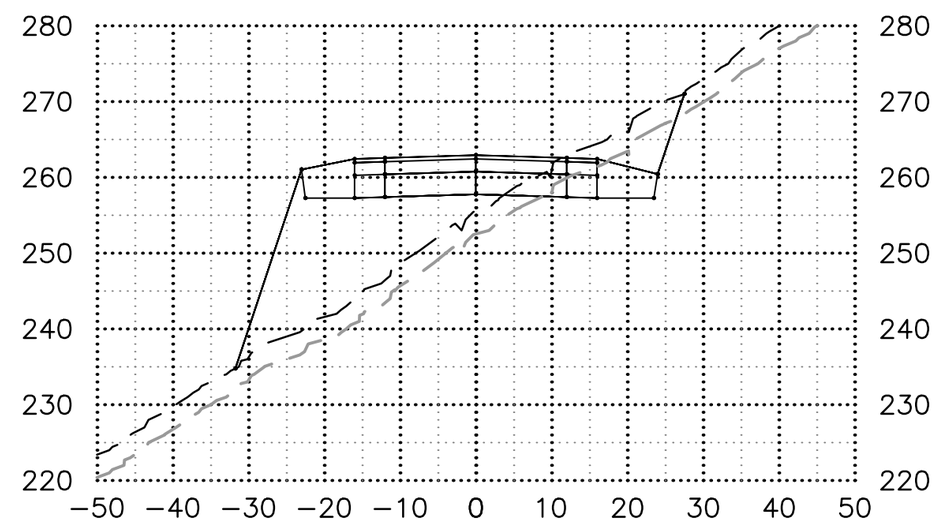

File: \\crweng.com\projects\JobsData\20403.02 Shotgun Cove Road\00 CADD\01 Working Set\01 Civil\00 SOURCE DRAWINGS\03 CORRIDORS\20403.02 Cross Sections_High 2_50ft Sections.dwg

60+50.00

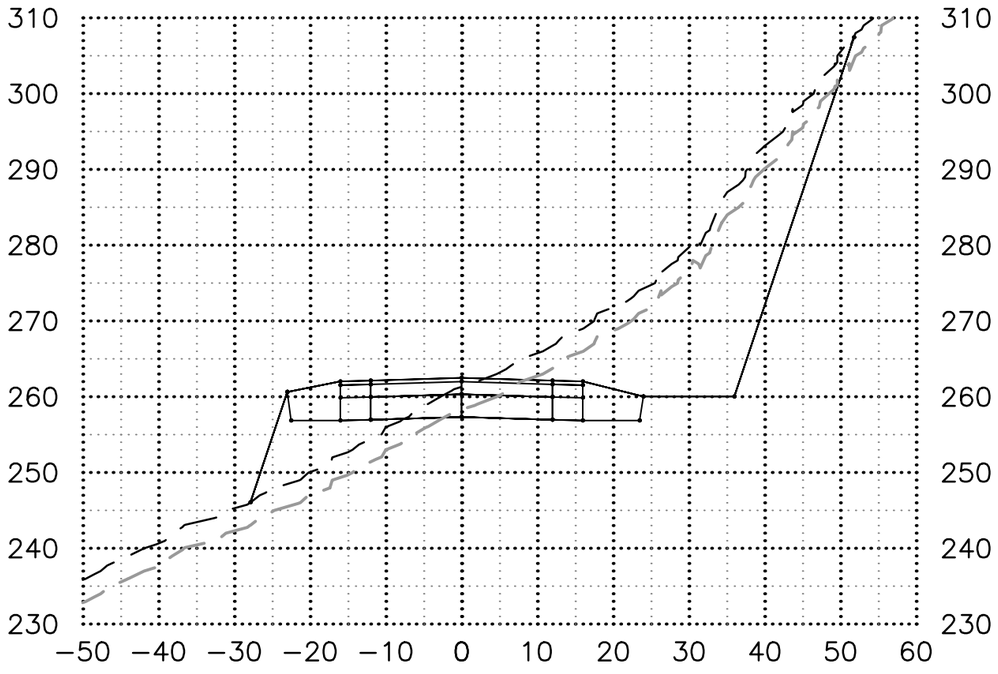


61+50.00

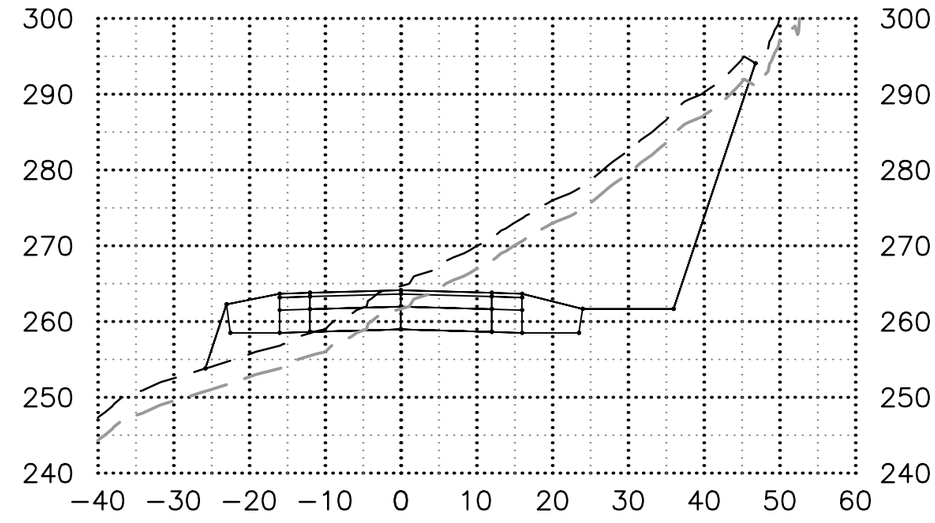


60+00.00

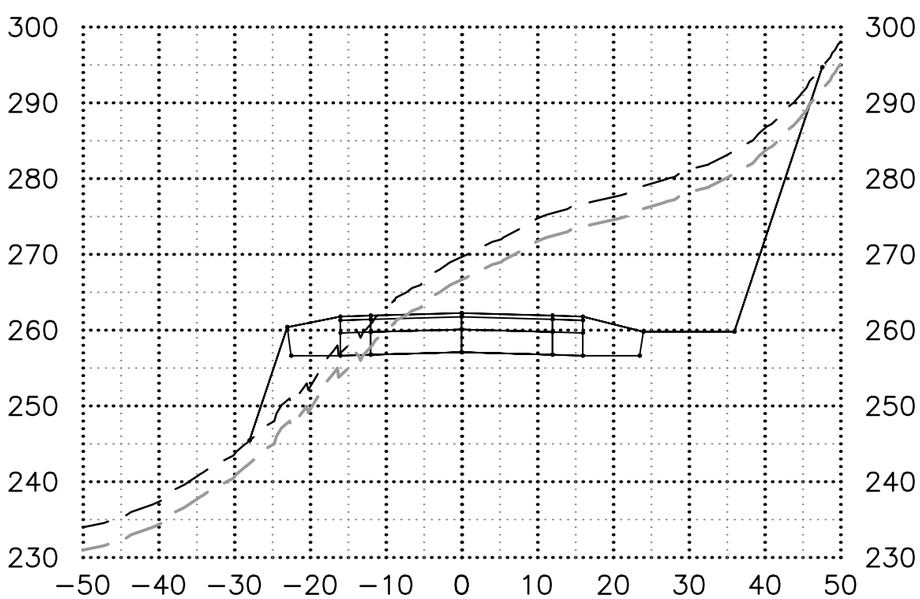


61+00.00

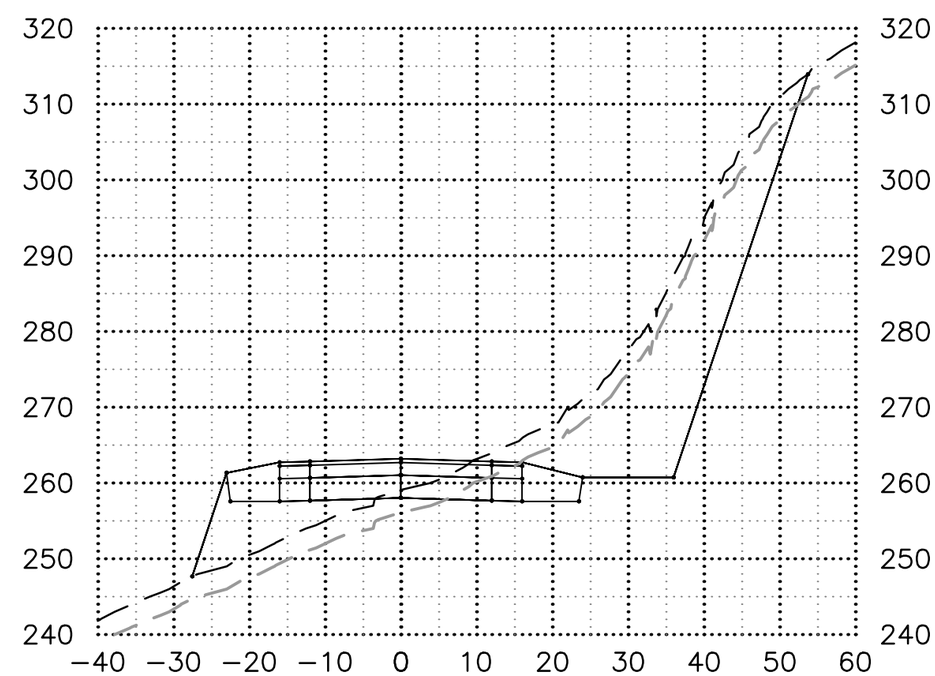

File: \\crweng.com\projects\JobsData\20403.02 Shotgun Cove Road\00 CADD\01 Working Set\01 Civil\00 SOURCE DRAWINGS\03 CORRIDORS\20403.02 Cross Sections_High 2_50ft Sections.dwg

62+50.00

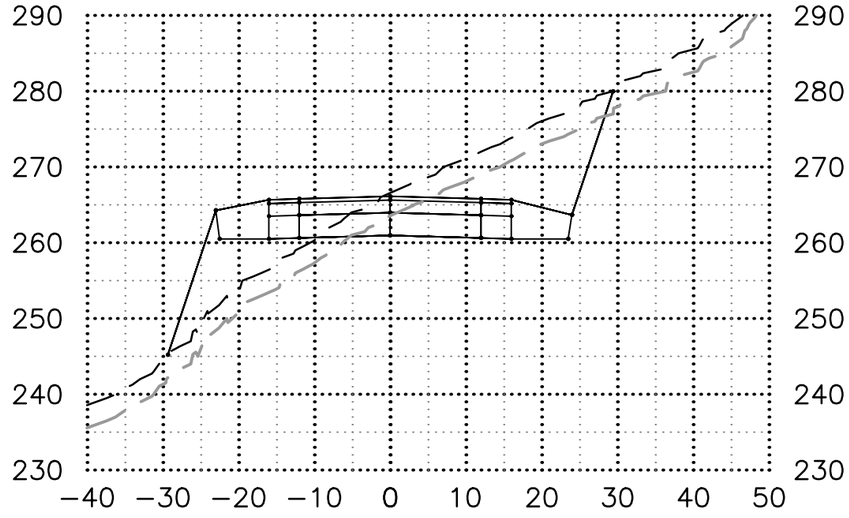


63+50.00

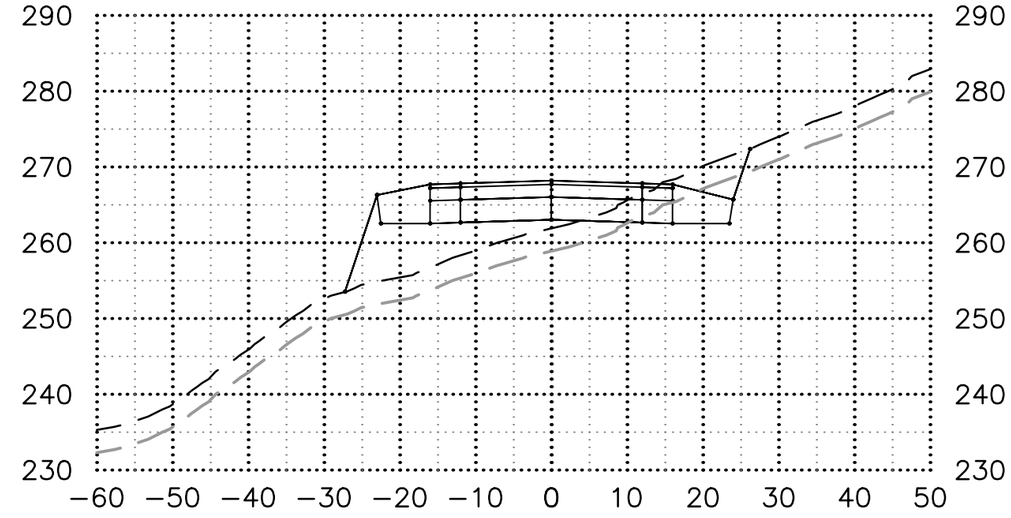


62+00.00

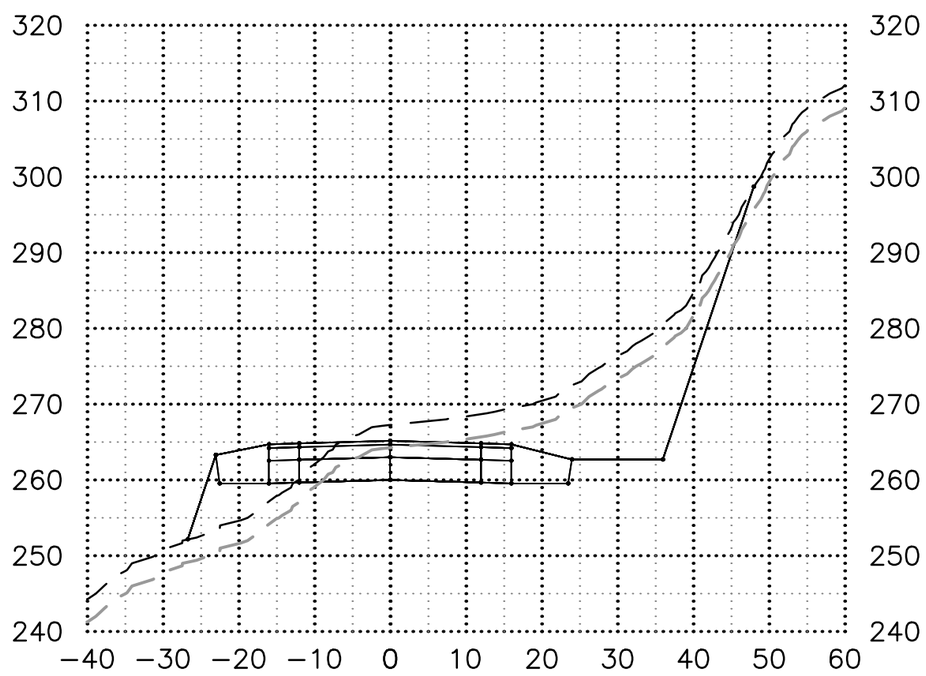


63+00.00

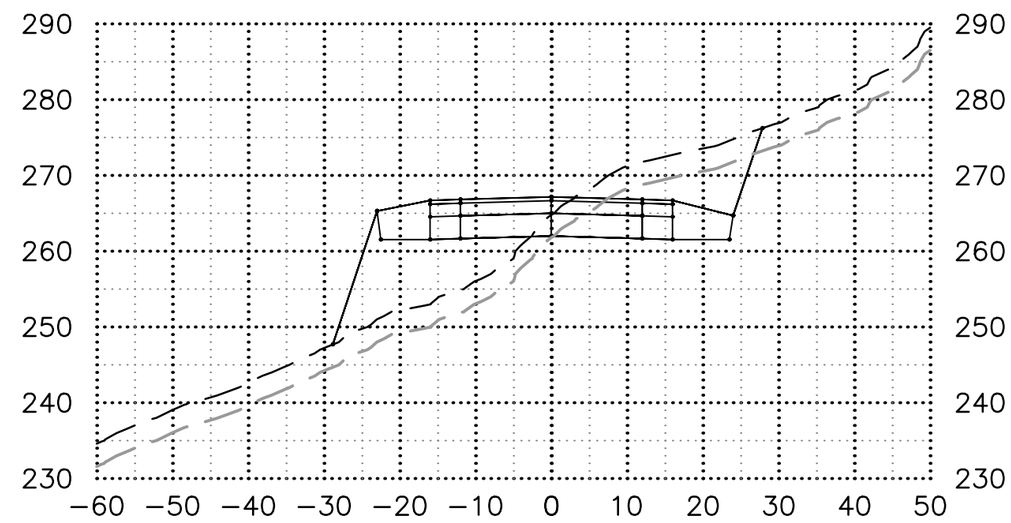

File: \\crweng.com\projects\JobsData\20403.02 Shotgun Cove Road\00 CADD\01 Working Set\01 Civil\00 SOURCE DRAWINGS\03 CORRIDORS\20403.02 Cross Sections_High 2_50ft Sections.dwg

65+00.00

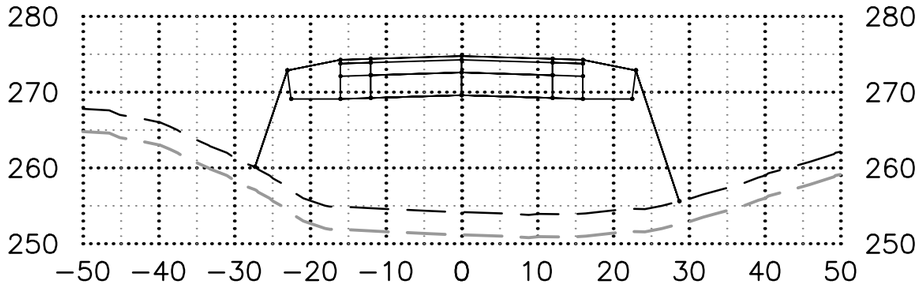


64+50.00

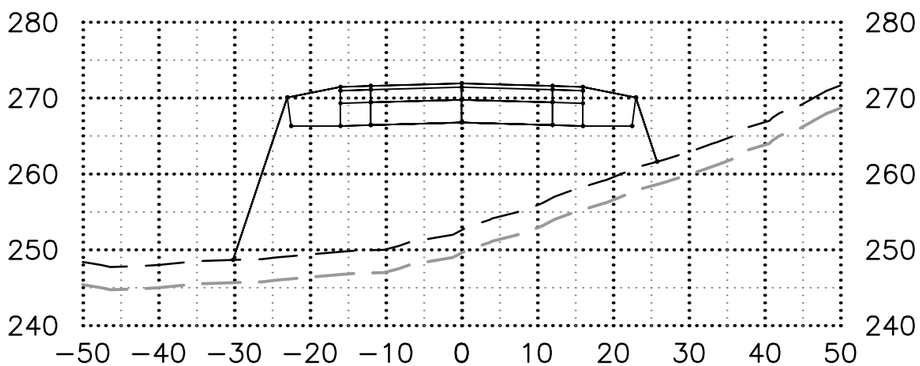


64+00.00

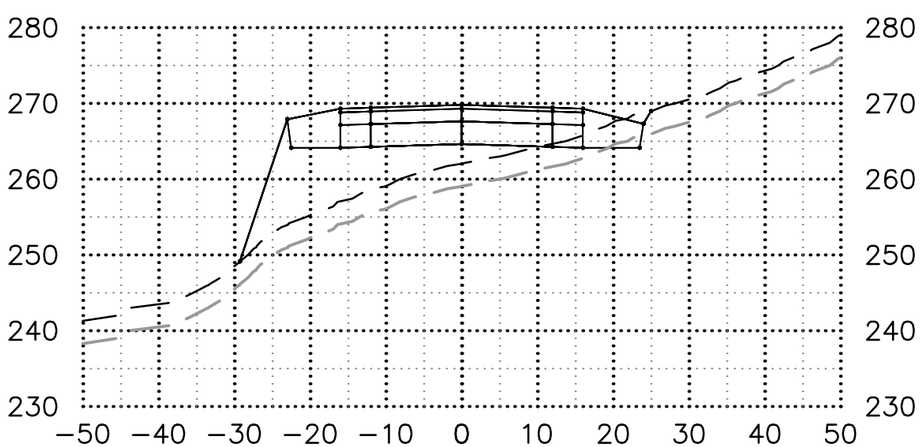


66+00.00

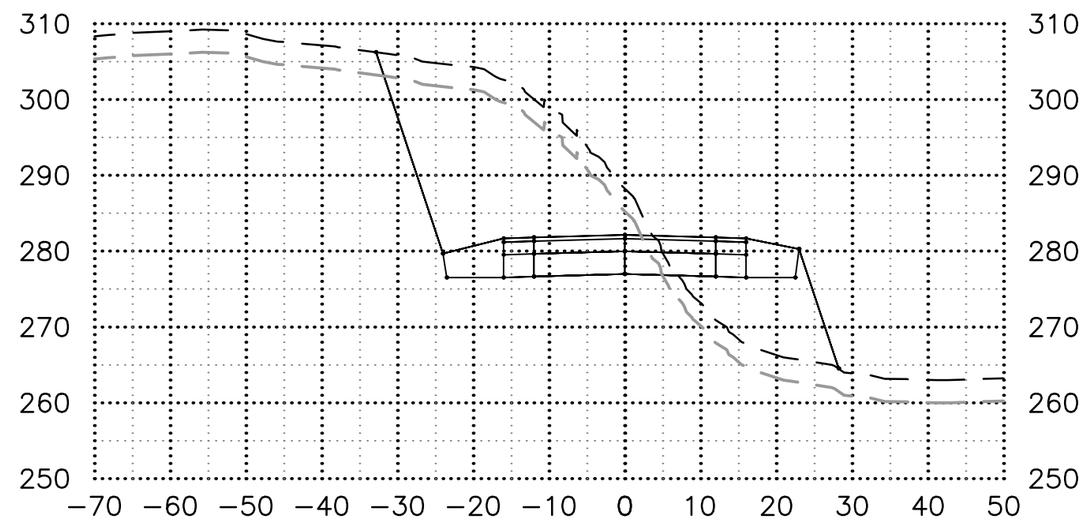


65+50.00

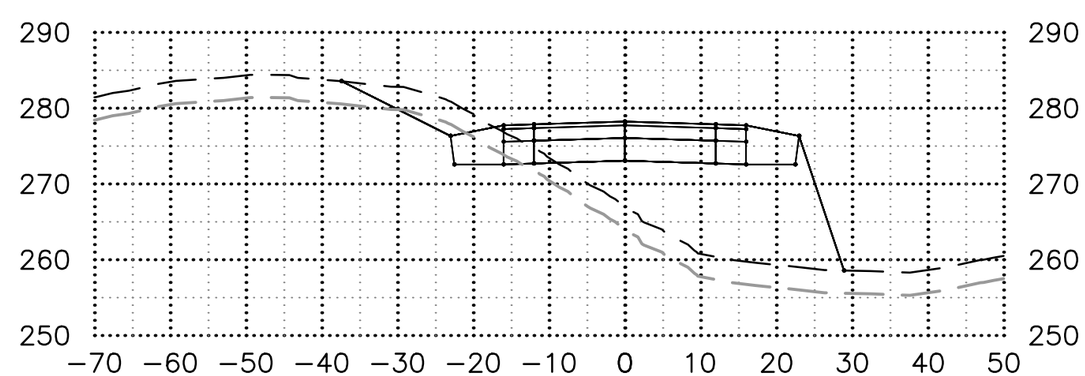

File: \\crweng.com\projects\JobsData\20403.02 Shotgun Cove Road\00 CADD\01 Working Set\01 Civil\00 SOURCE DRAWINGS\03 CORRIDORS\20403.02 Cross Sections_High 2_50ft Sections.dwg

67+00.00

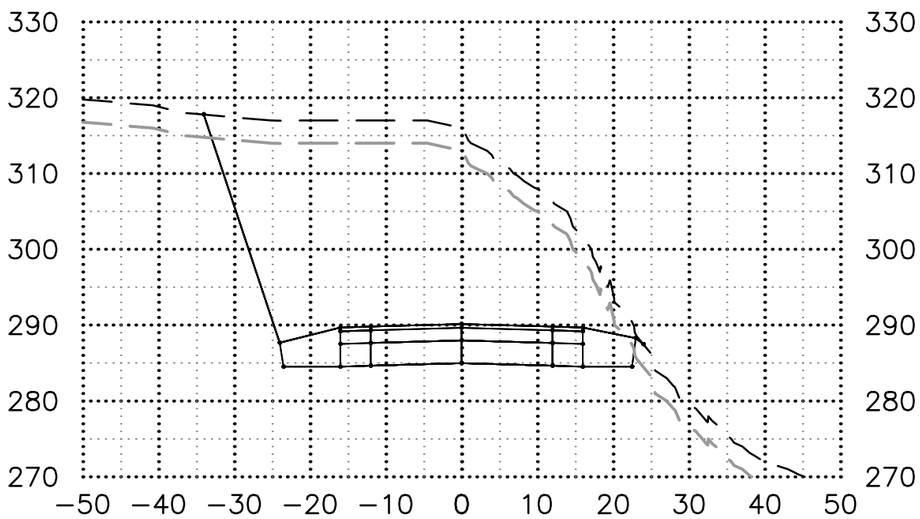


68+00.00

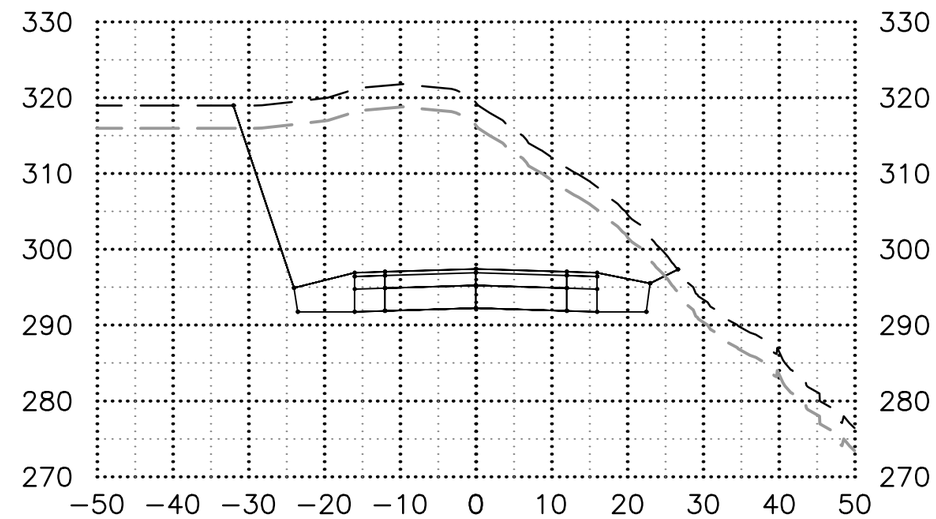


66+50.00

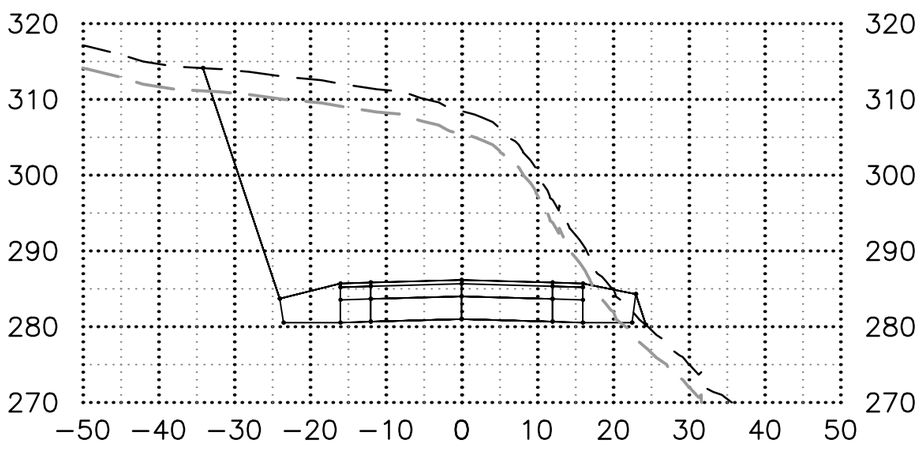


67+50.00

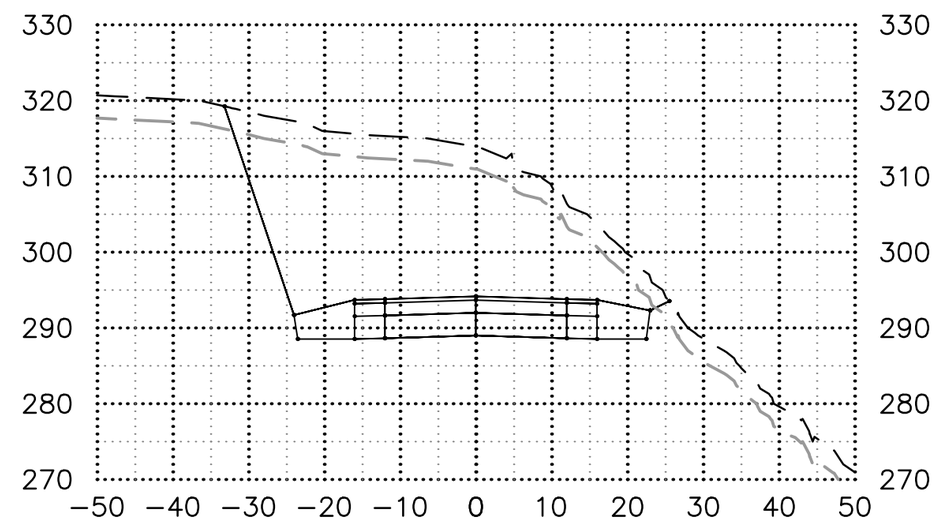

File: \\crweng.com\projects\JobsData\20403.02 Shotgun Cove Road\00 CADD\01 Working Set\01 Civil\00 SOURCE DRAWINGS\03 CORRIDORS\20403.02 Cross Sections_High 2_50ft Sections.dwg

69+00.00

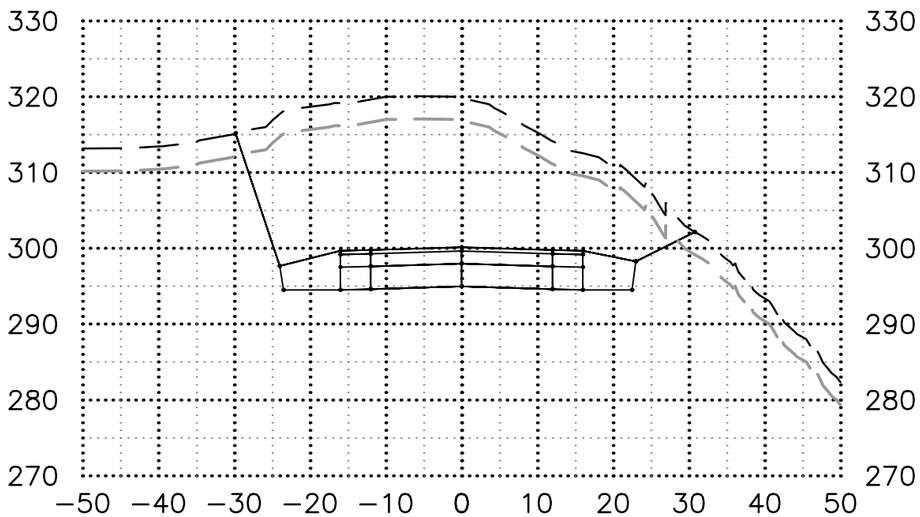


70+00.00

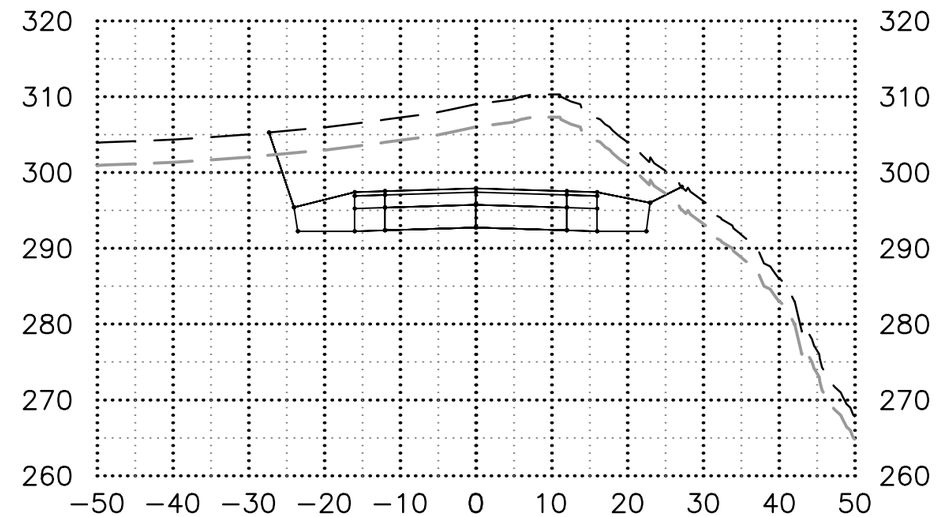


68+50.00

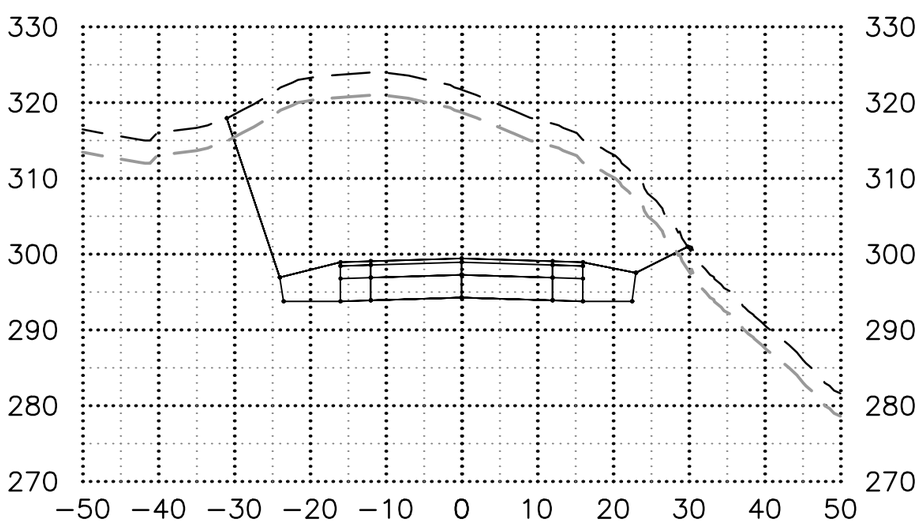


69+50.00

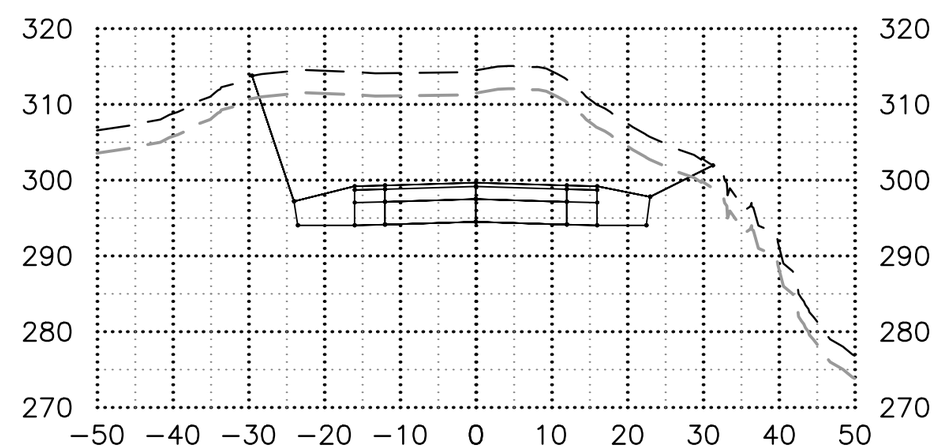

File: \\crweng.com\projects\JobsData\20403.02 Shotgun Cove Road\00 CADD\01 Working Set\01 Civil\00 SOURCE DRAWINGS\03 CORRIDORS\20403.02 Cross Sections_High 2_50ft Sections.dwg

71+50.00

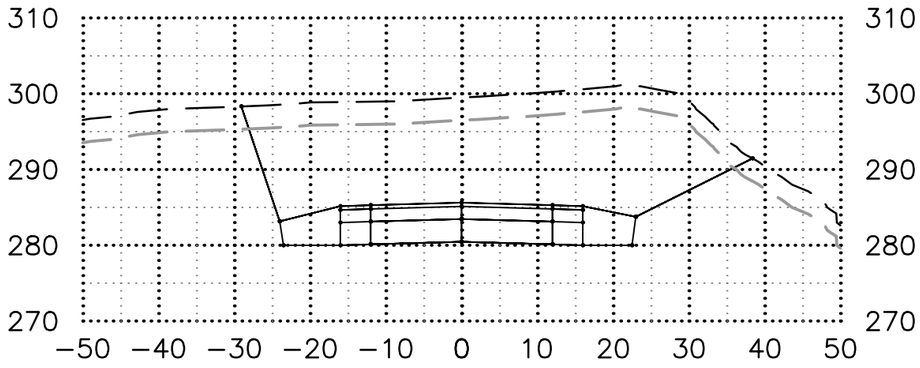


73+00.00

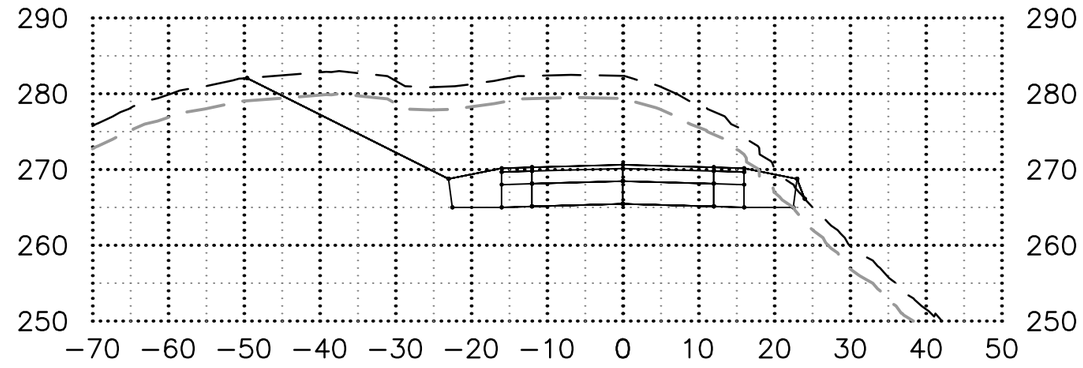


71+00.00

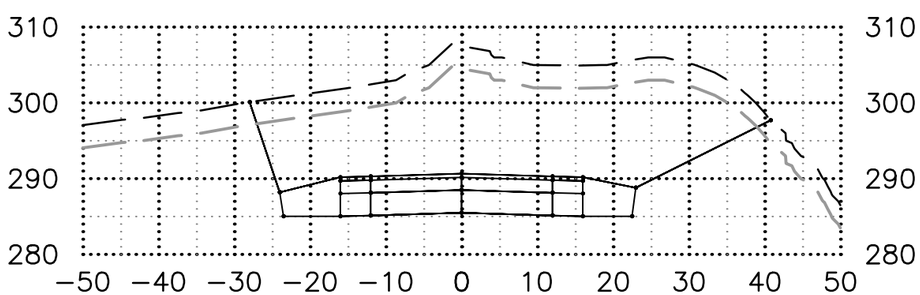


72+50.00

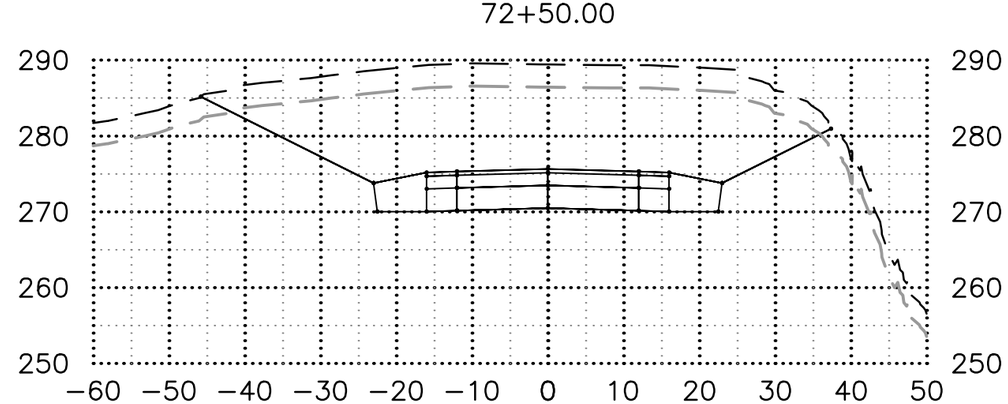


70+50.00

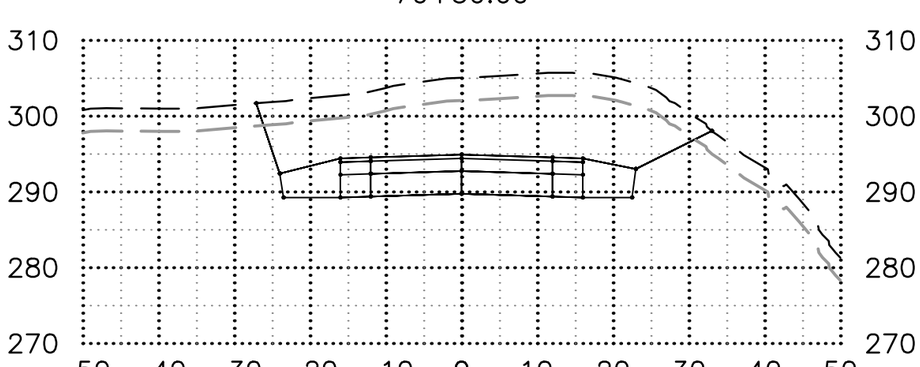


72+00.00

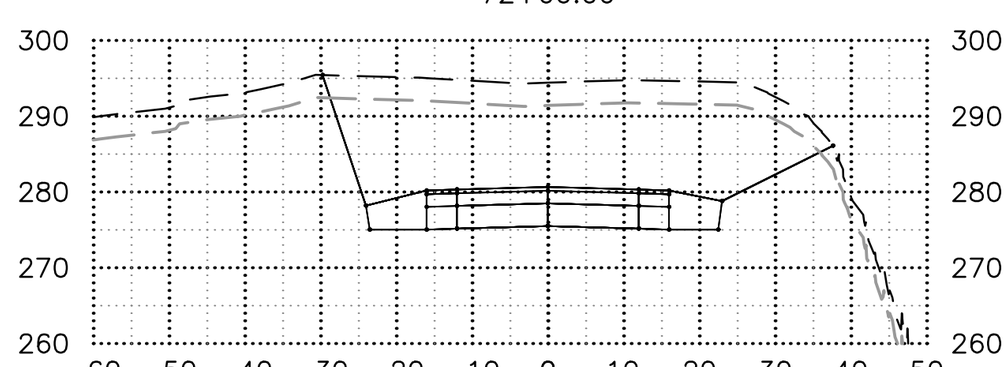

File: \\crweng.com\projects\JobsData\20403.02 Shotgun Cove Road\00 CADD\01 Working Set\01 Civil\00 SOURCE DRAWINGS\03 CORRIDORS\20403.02 Cross Sections_High 2_50ft Sections.dwg

74+50.00

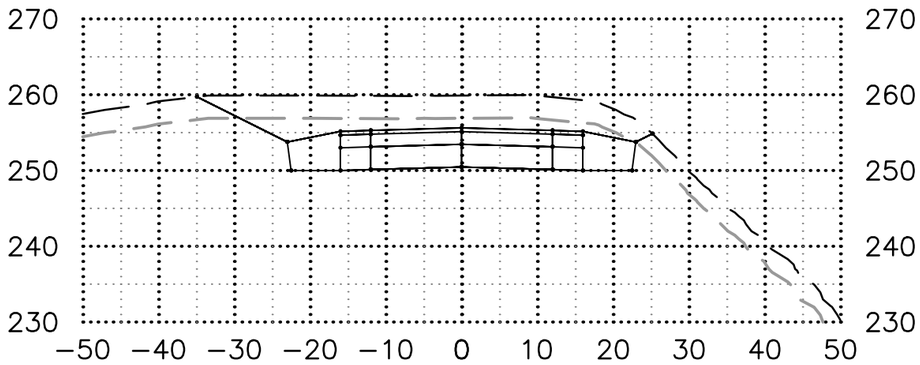


76+00.00

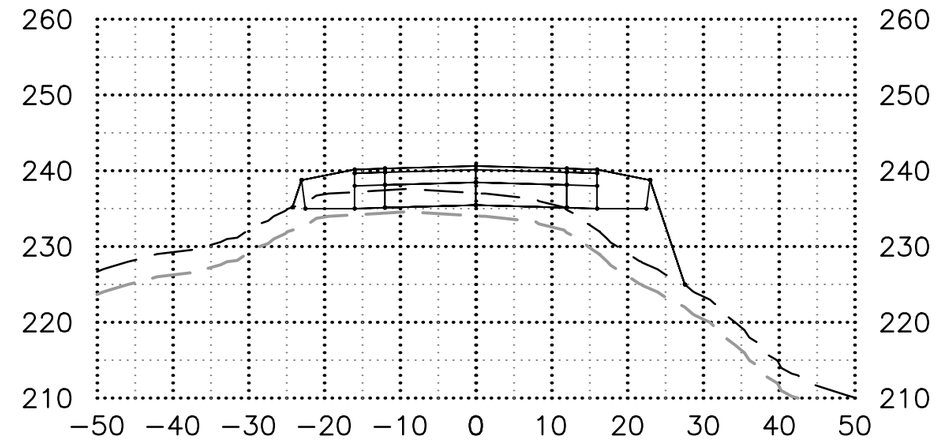


74+00.00

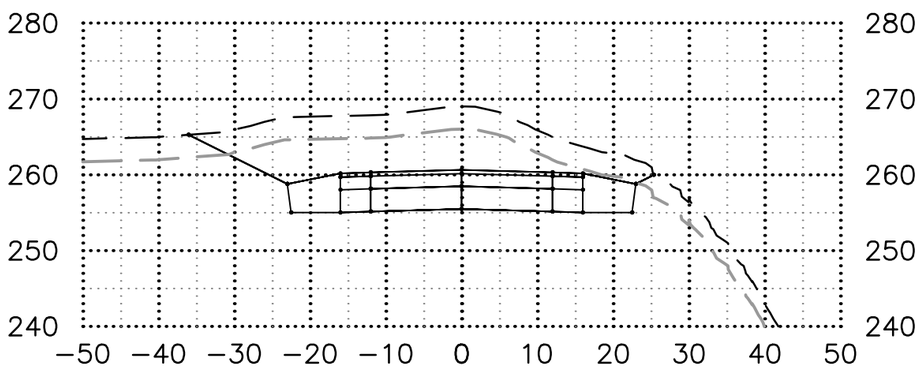


75+50.00

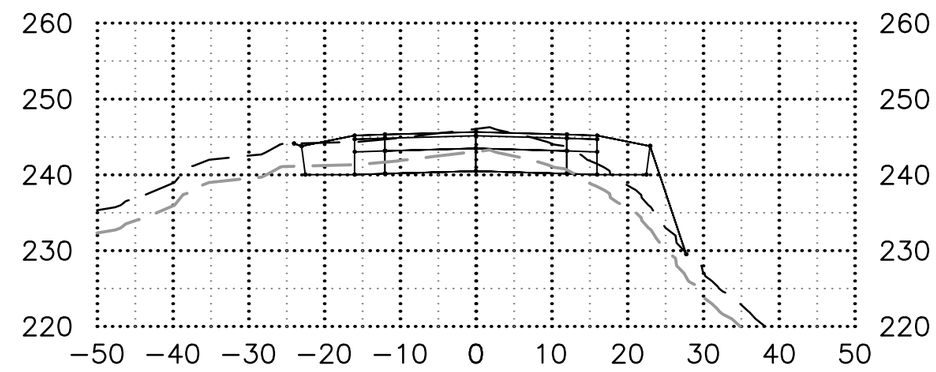


73+50.00

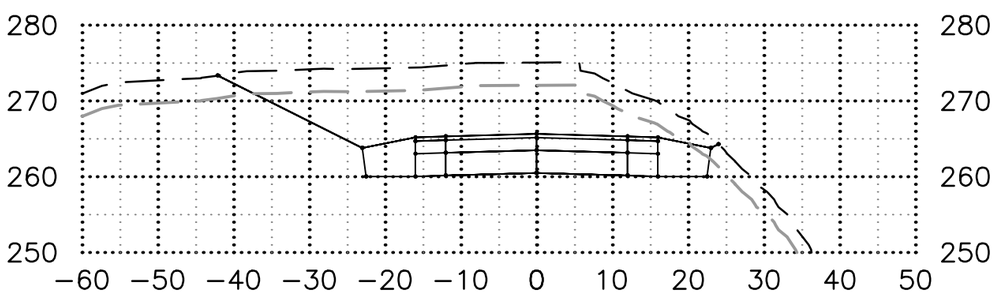


75+00.00

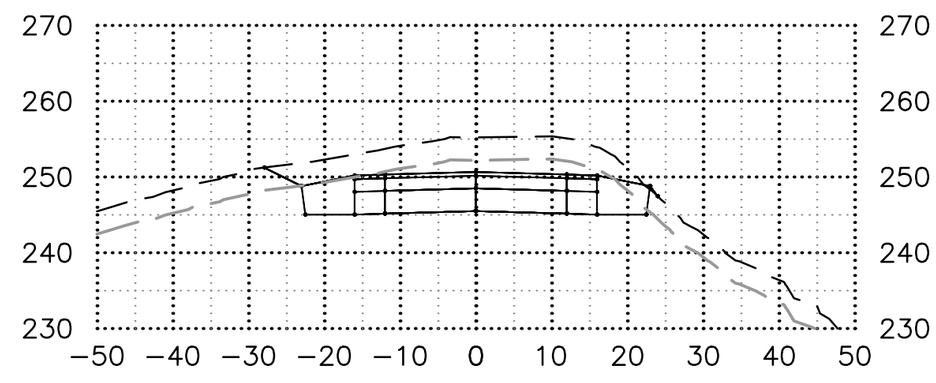

File: \\crweng.com\projects\JobsData\20403.02 Shotgun Cove Road\00 CADD\01 Working Set\01 Civil\00 SOURCE DRAWINGS\03 CORRIDORS\20403.02 Cross Sections_High 2_50ft Sections.dwg

77+50.00

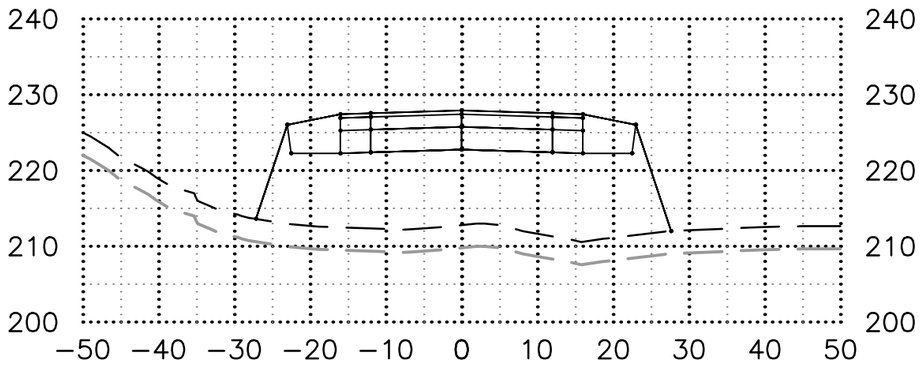


79+00.00

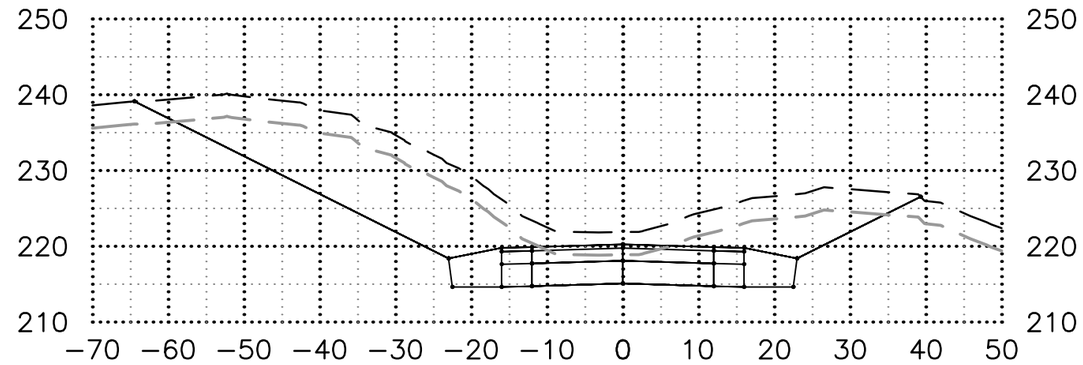


77+00.00

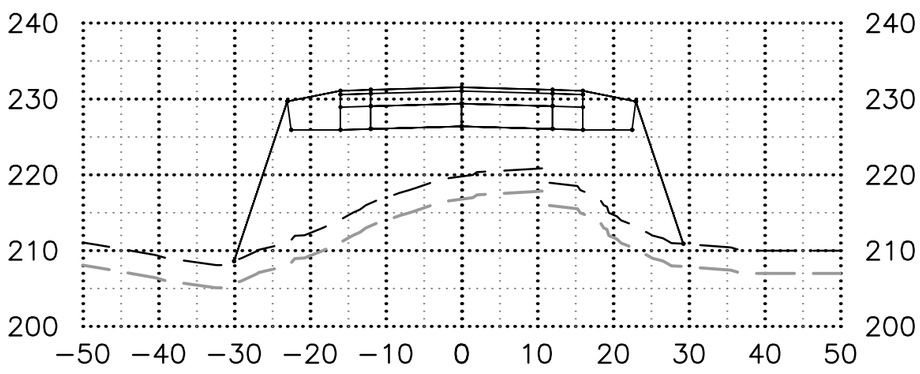


78+50.00

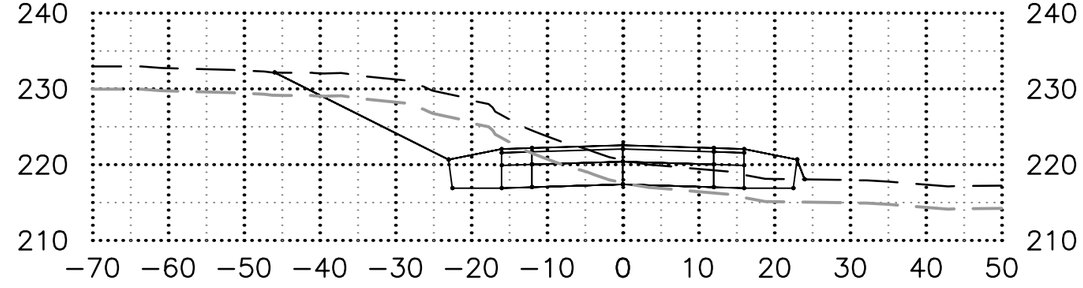


76+50.00

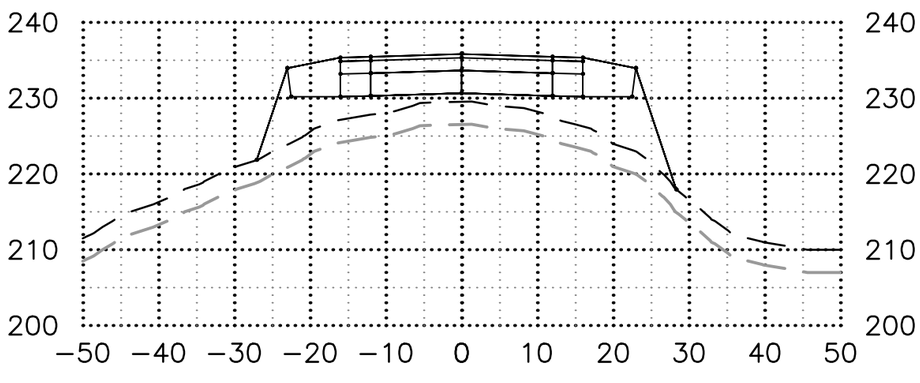


78+00.00

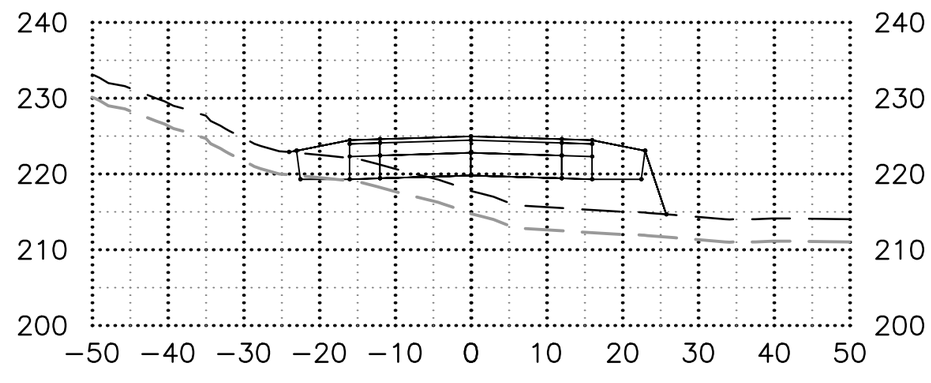

File: \\crweng.com\projects\JobsData\20403.02 Shotgun Cove Road\00 CADD\01 Working Set\01 Civil\00 SOURCE DRAWINGS\03 CORRIDORS\20403.02 Cross Sections_High 2_50ft Sections.dwg

80+50.00

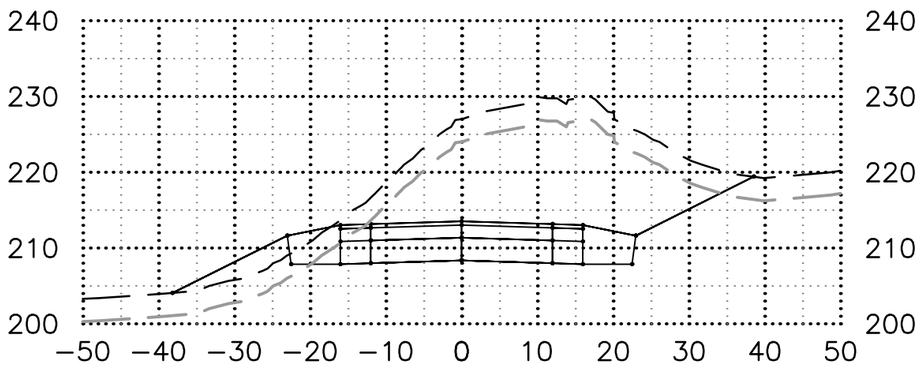


82+00.00

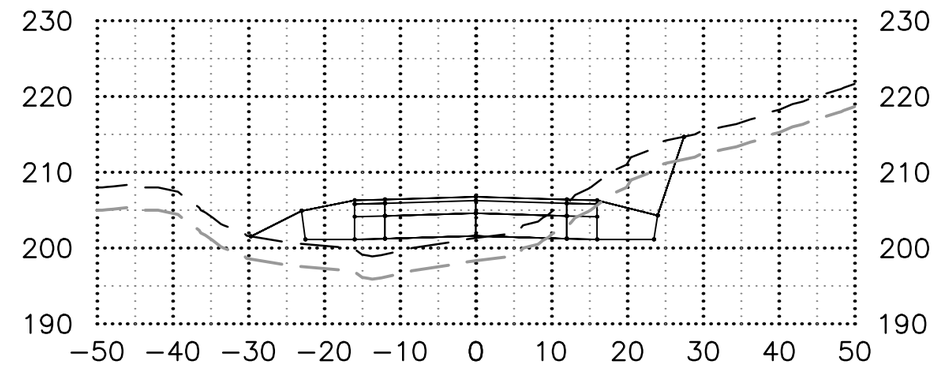


80+00.00

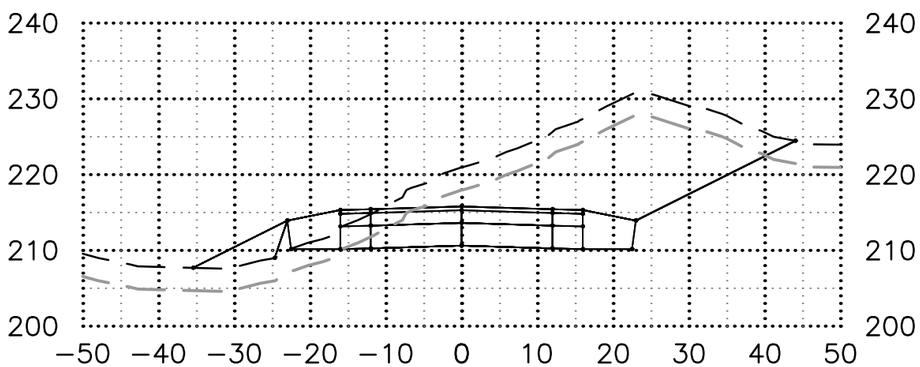


81+50.00

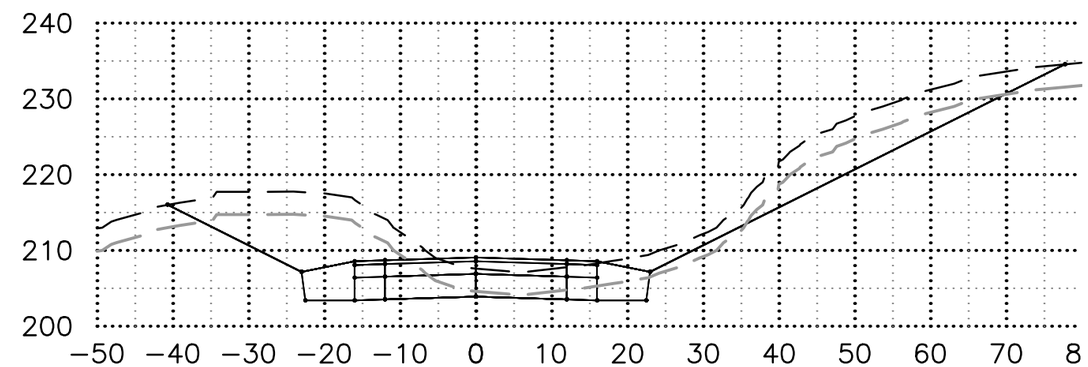


79+50.00

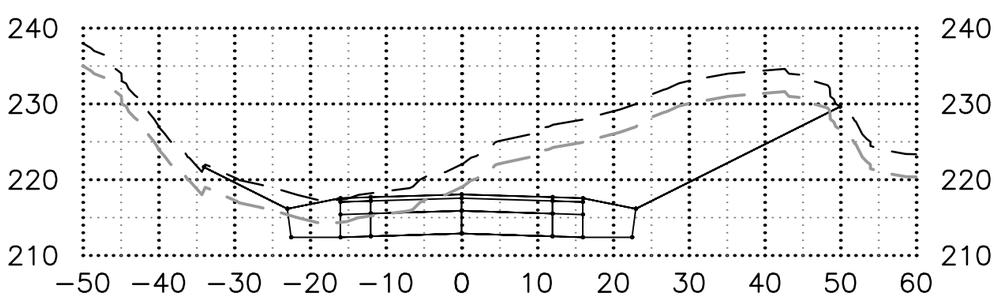


81+00.00

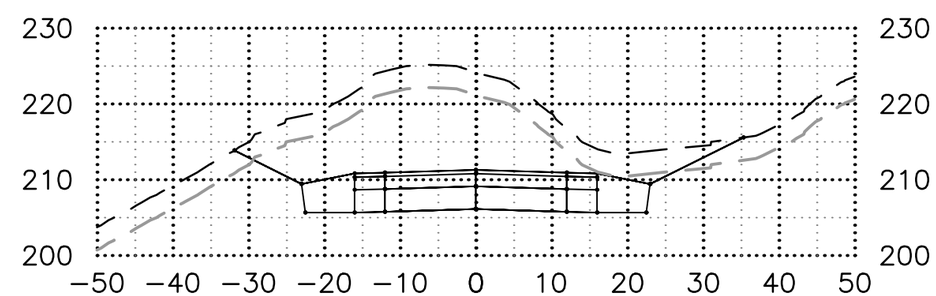

File: \\crweng.com\projects\JobsData\20403.02 Shotgun Cove Road\00 CADD\01 Working Set\01 Civil\00 SOURCE DRAWINGS\03 CORRIDORS\20403.02 Cross Sections_High 2_50ft Sections.dwg

83+50.00

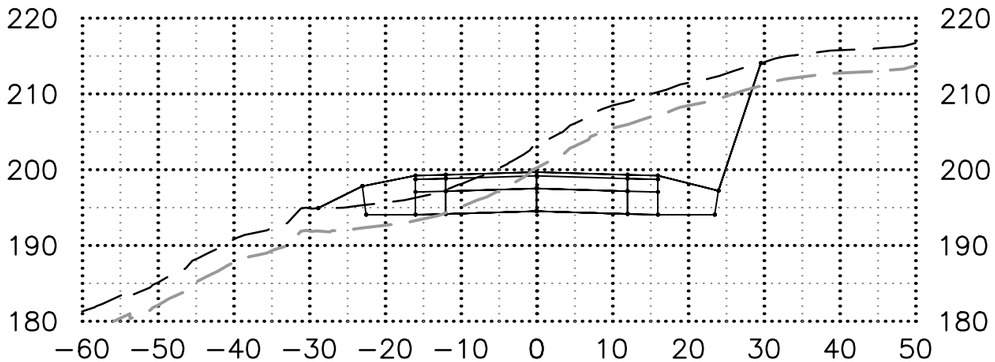


85+00.00

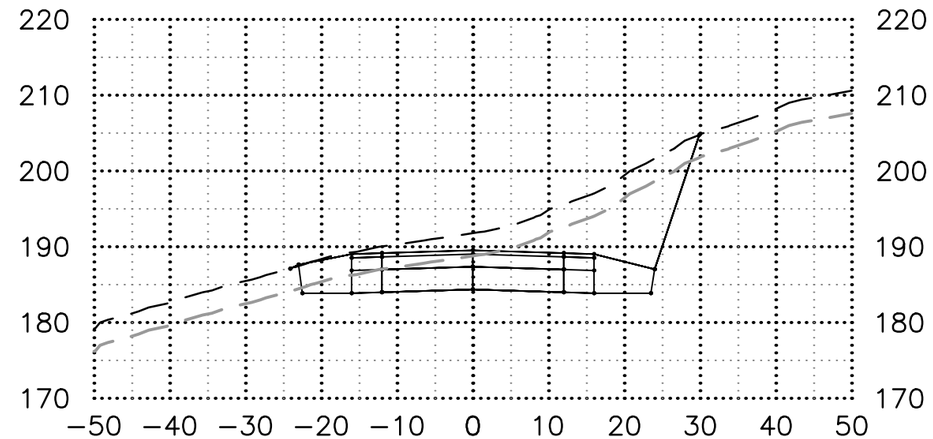


83+00.00

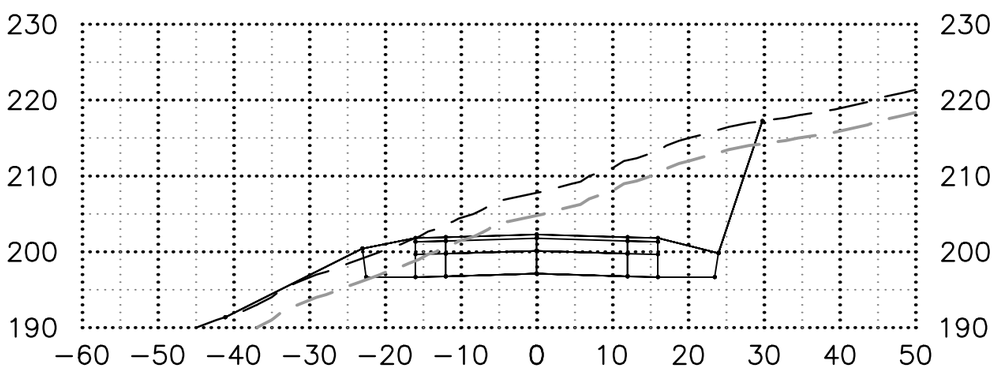


84+50.00

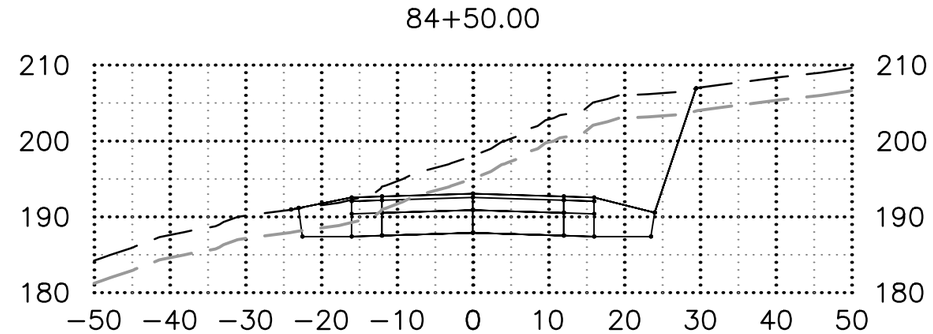


82+50.00

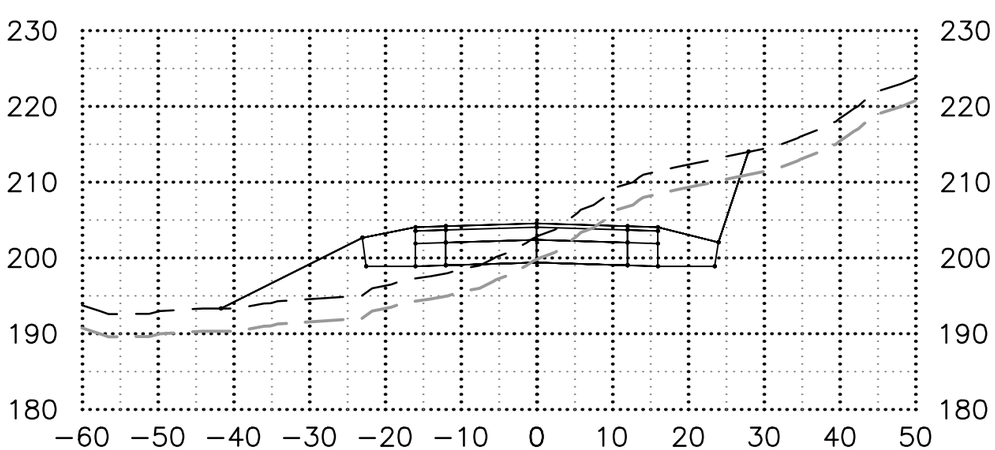


84+00.00

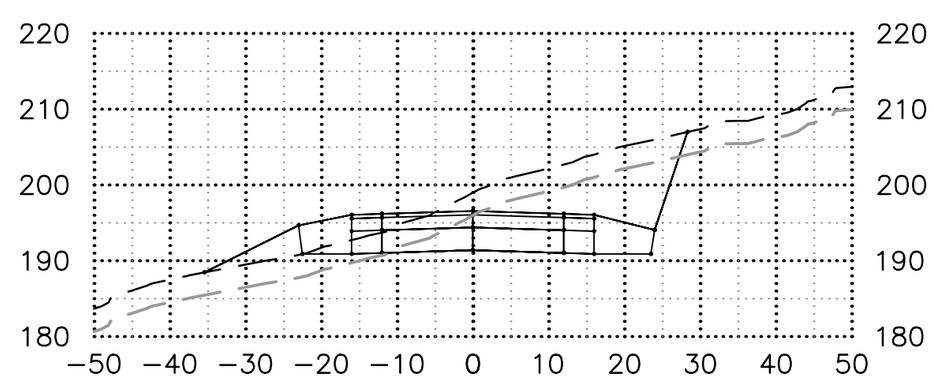

File: \\crweng.com\projects\JobsData\20403.02 Shotgun Cove Road\00 CADD\01 Working Set\01 Civil\00 SOURCE DRAWINGS\03 CORRIDORS\20403.02 Cross Sections_High 2_50ft Sections.dwg

86+00.00

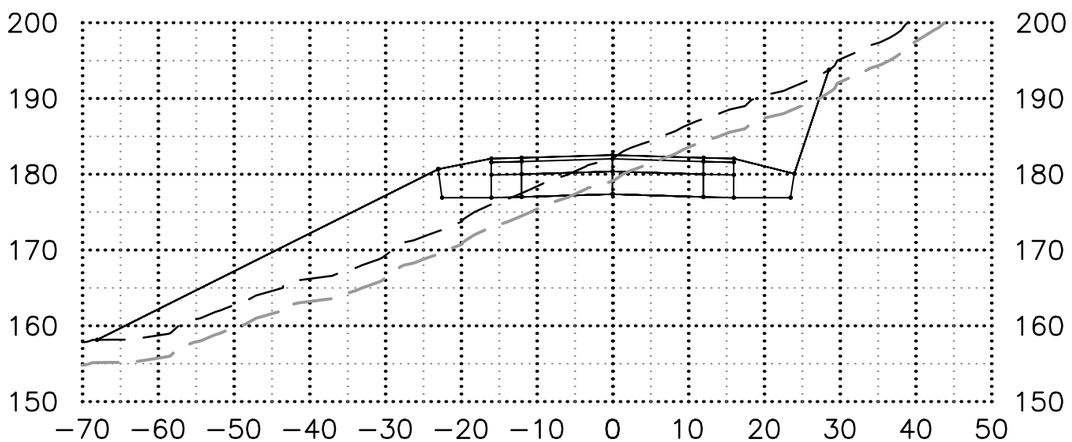


87+00.00

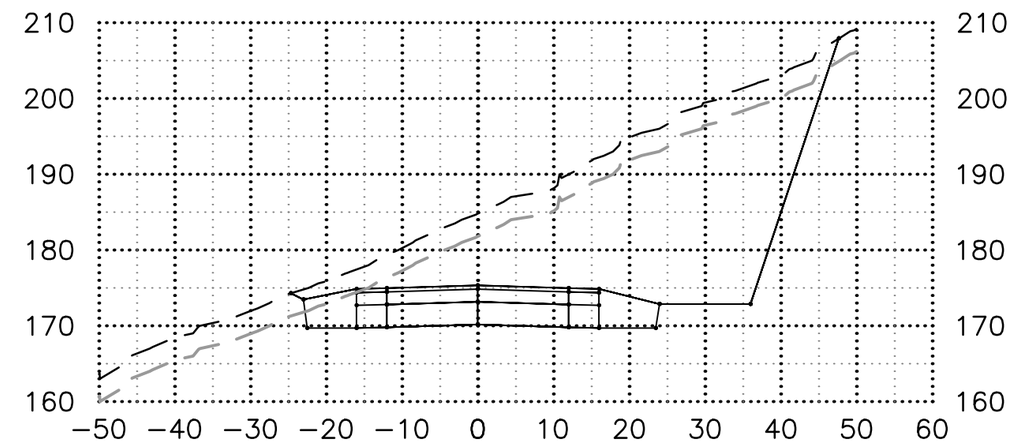


85+50.00

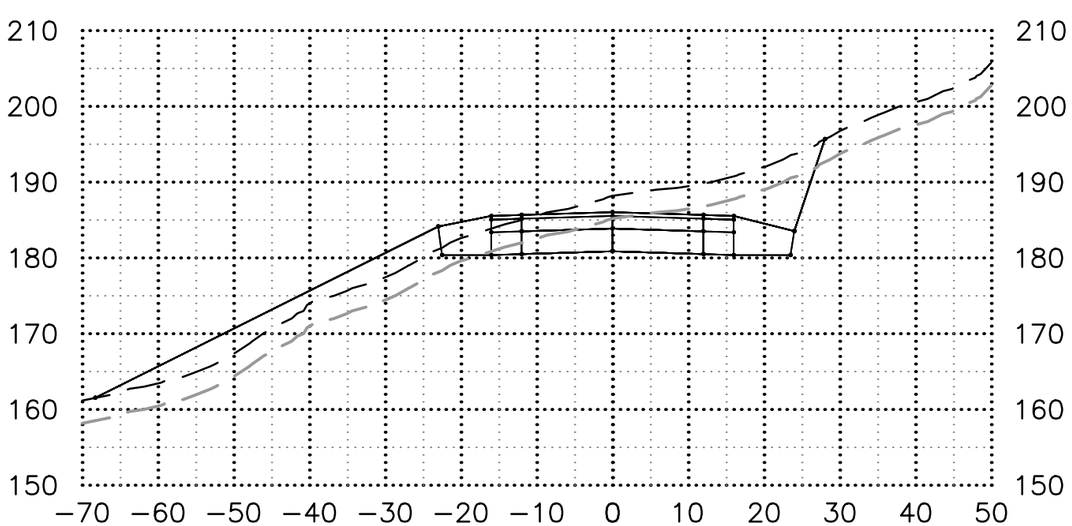


86+50.00

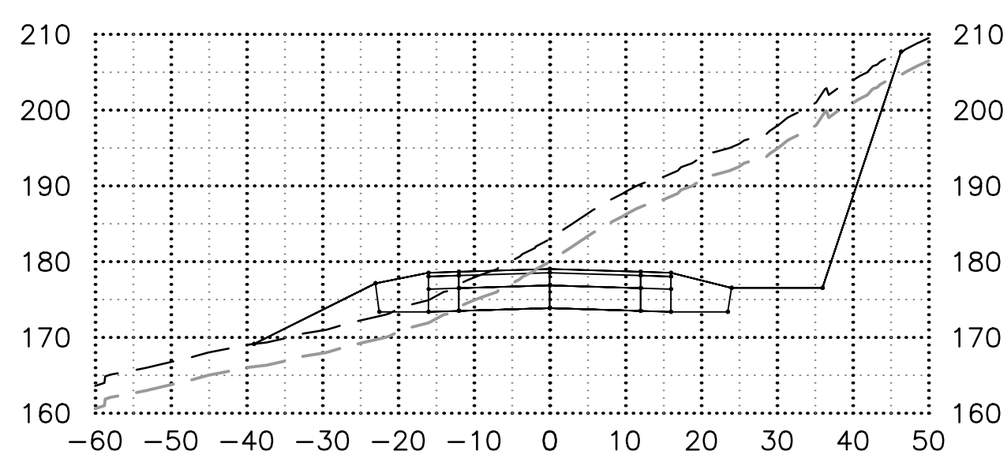

File: \\crweng.com\projects\JobsData\20403.02 Shotgun Cove Road\00 CADD\01 Working Set\01 Civil\00 SOURCE DRAWINGS\03 CORRIDORS\20403.02 Cross Sections_High 2_50ft Sections.dwg

88+00.00

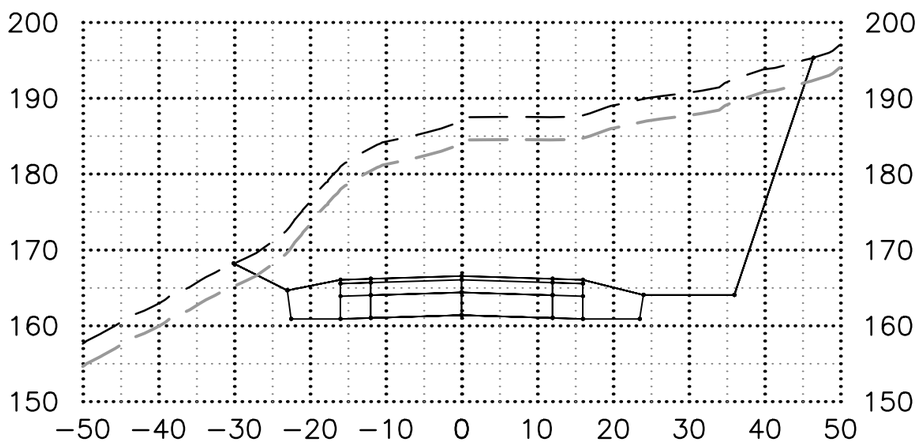


89+00.00

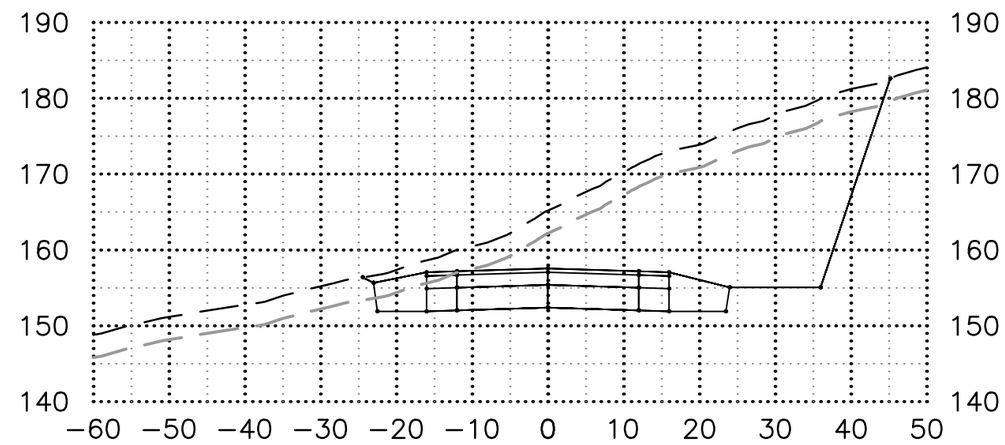


87+50.00

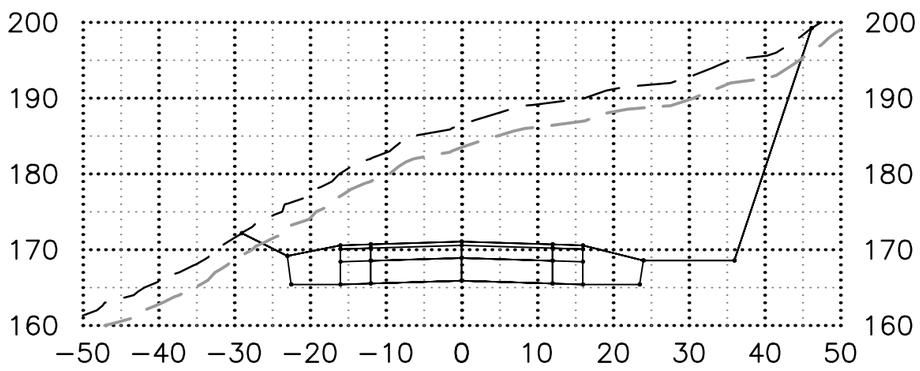


88+50.00

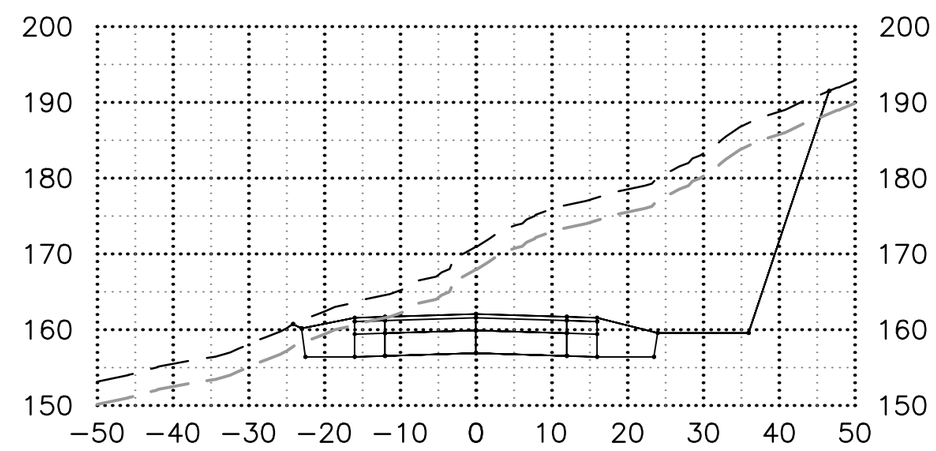

File: \\crweng.com\projects\JobsData\20403.02 Shotgun Cove Road\00 CADD\01 Working Set\01 Civil\00 SOURCE DRAWINGS\03 CORRIDORS\20403.02 Cross Sections_High 2_50ft Sections.dwg

90+50.00

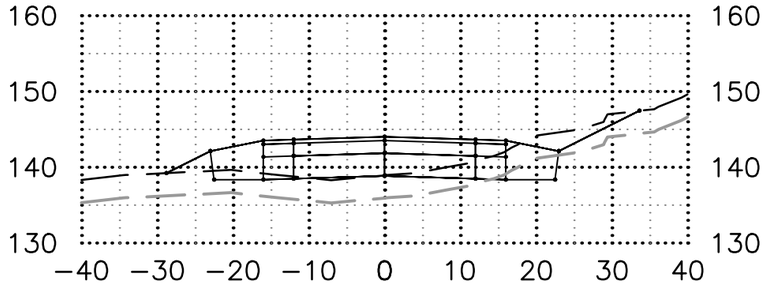


92+00.00

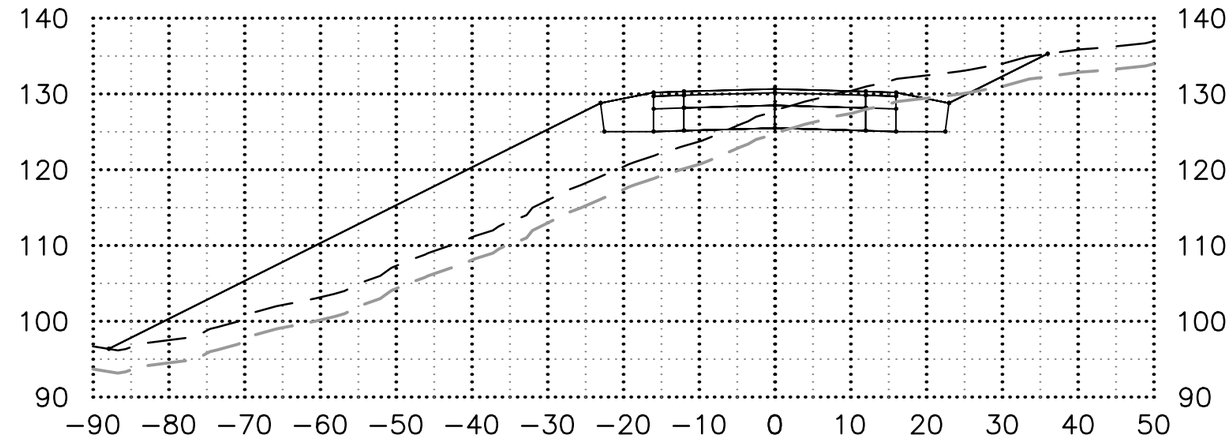


90+00.00

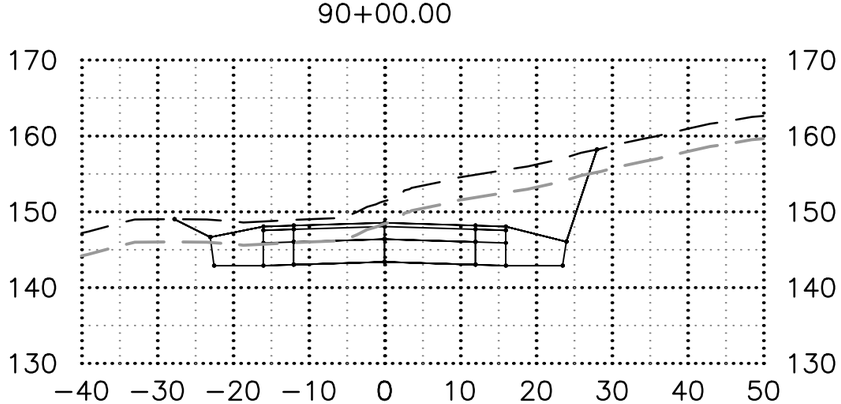


91+50.00

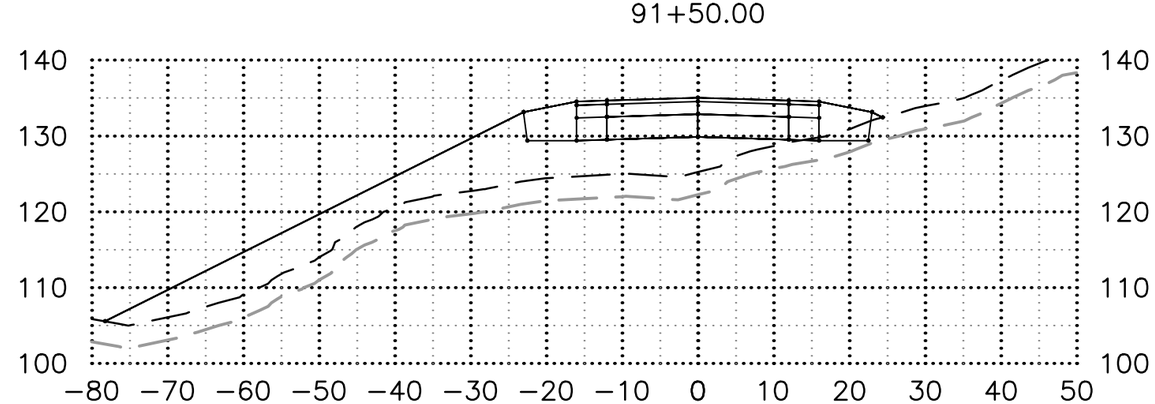


89+50.00

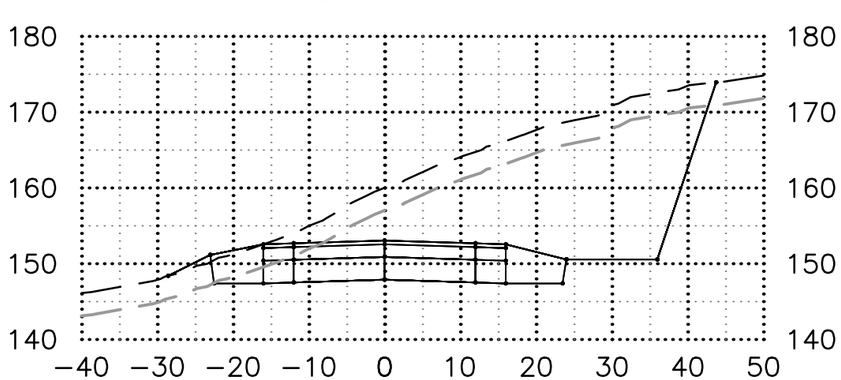


91+00.00

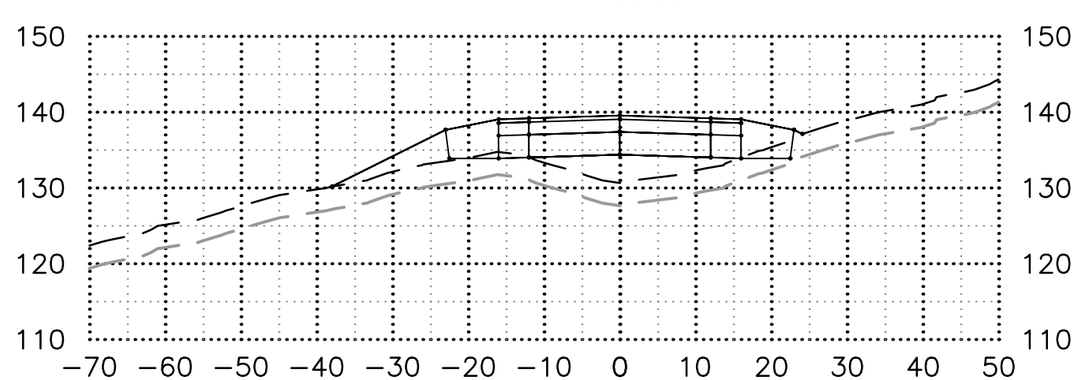

File: \\crweng.com\projects\JobsData\20403.02 Shotgun Cove Road\00 CADD\01 Working Set\01 Civil\00 SOURCE DRAWINGS\03 CORRIDORS\20403.02 Cross Sections_High 2_50ft Sections.dwg

93+50.00

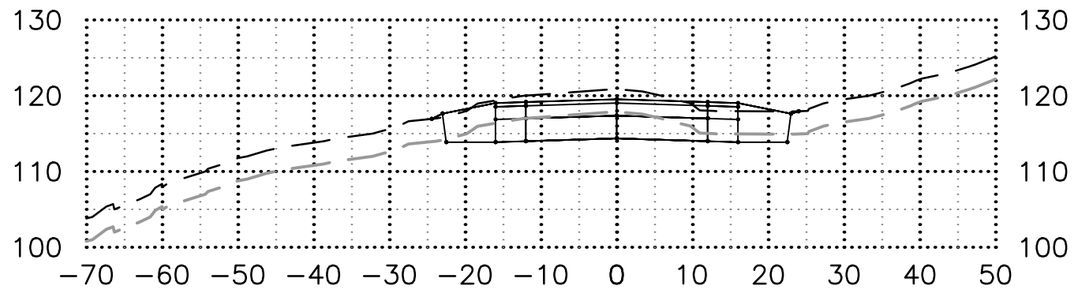


93+00.00

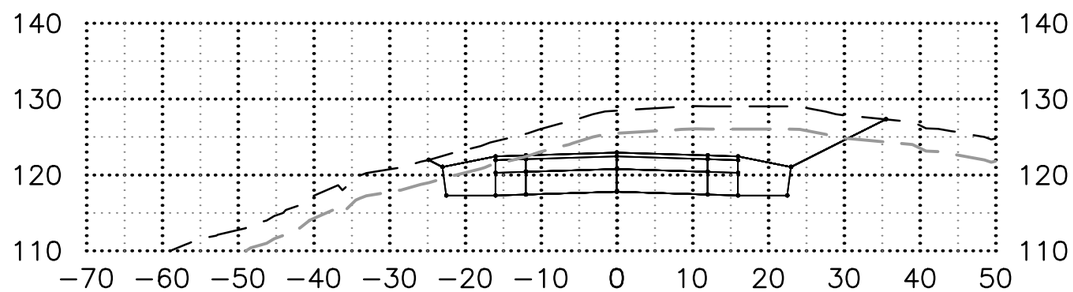


92+50.00

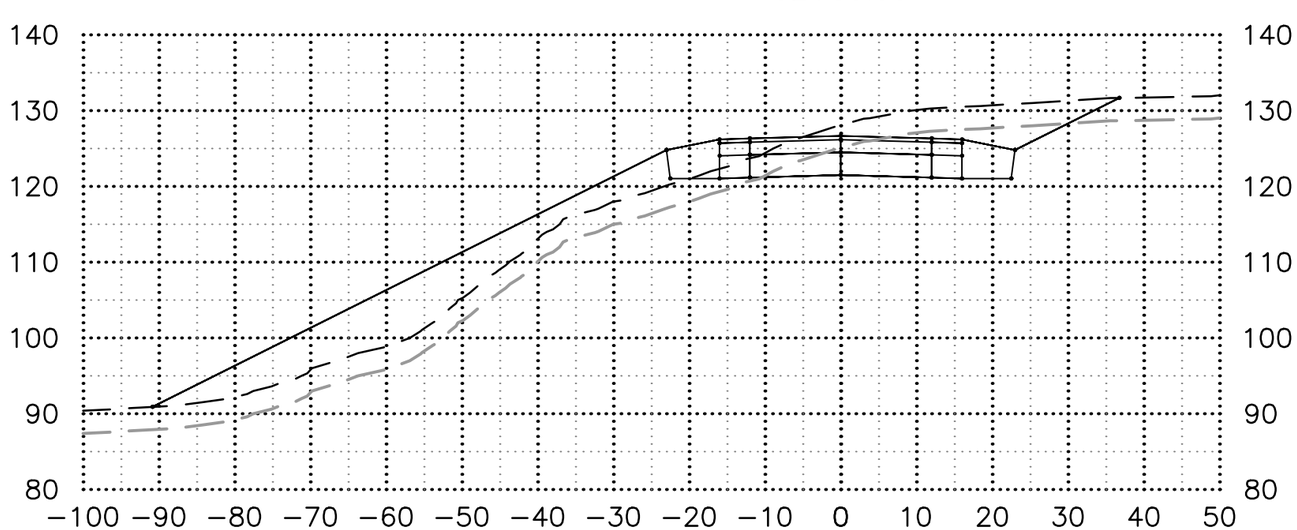

File: \\crweng.com\projects\JobsData\20403.02 Shotgun Cove Road\00 CADD\01 Working Set\01 Civil\00 SOURCE DRAWINGS\03 CORRIDORS\20403.02 Cross Sections_High 2_50ft Sections.dwg

95+00.00

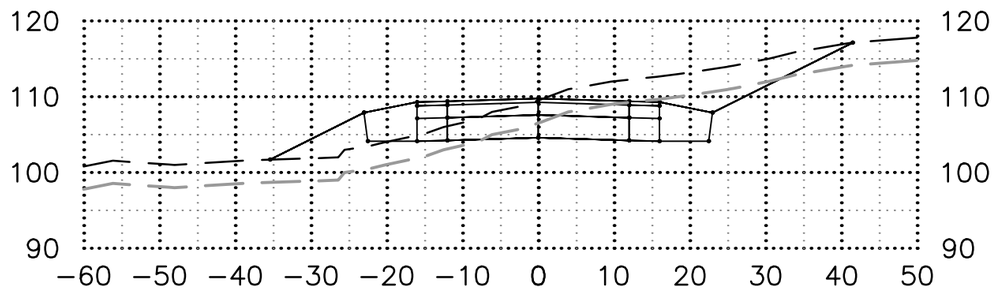


96+50.00

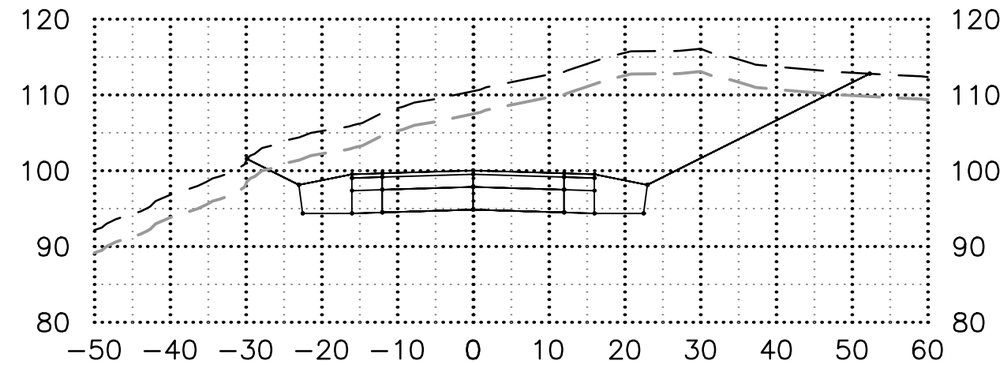


94+50.00

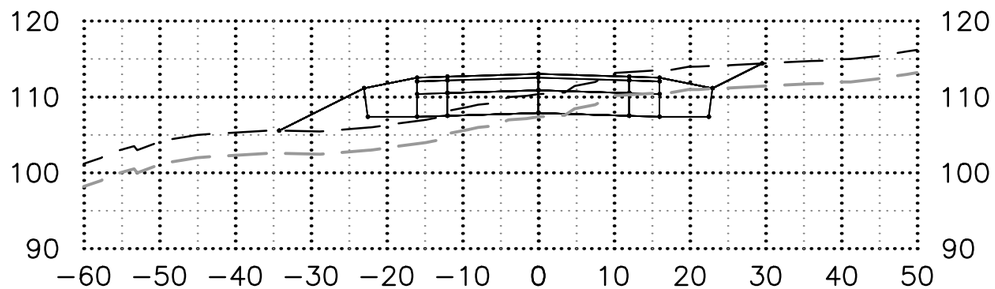


96+00.00

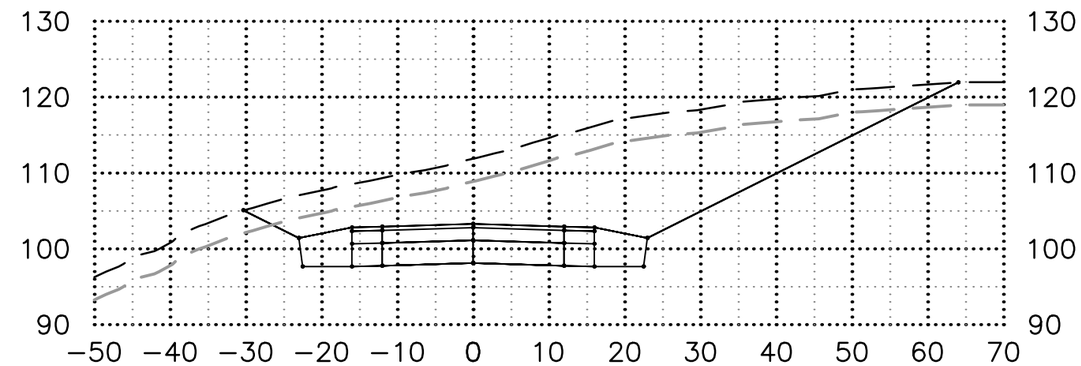


94+00.00

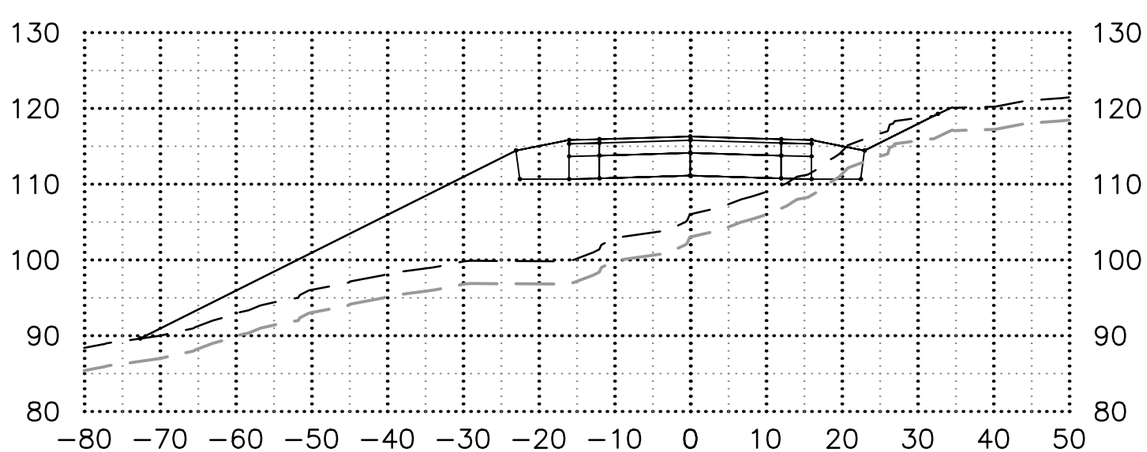


95+50.00

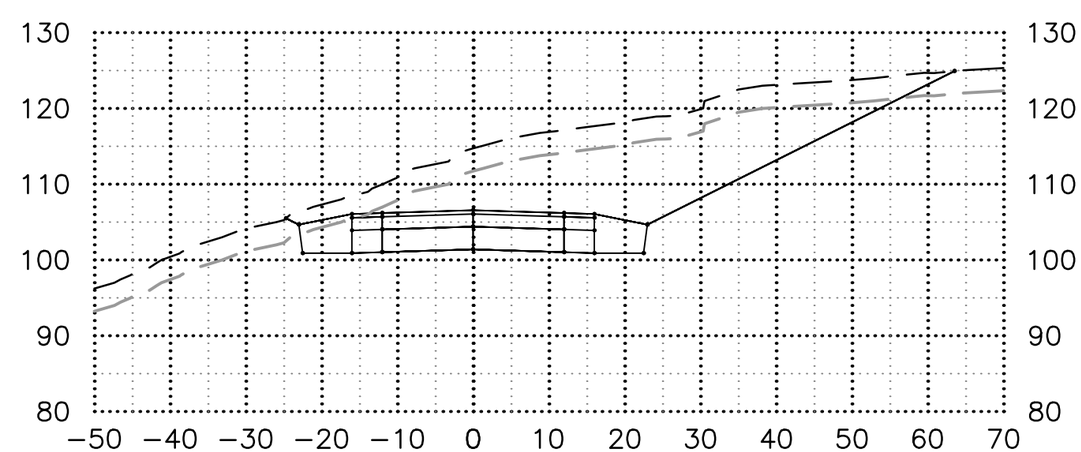

File: \\crweng.com\projects\JobsData\20403.02 Shotgun Cove Road\00 CADD\01 Working Set\01 Civil\00 SOURCE DRAWINGS\03 CORRIDORS\20403.02 Cross Sections_High 2_50ft Sections.dwg

98+50.00

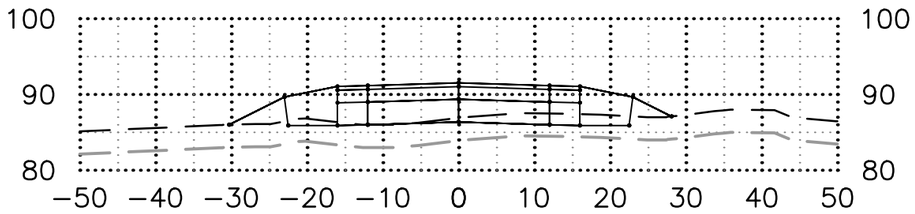


98+00.00

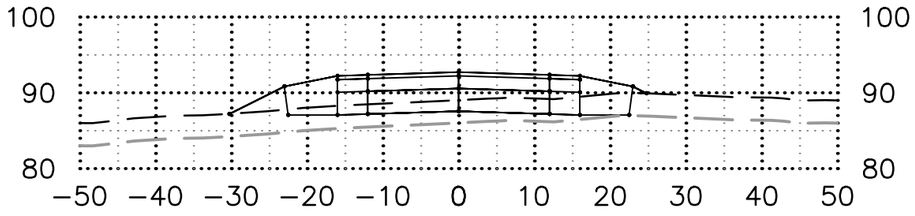


97+50.00

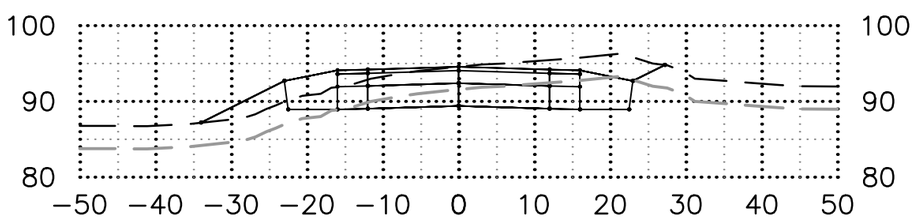


97+00.00

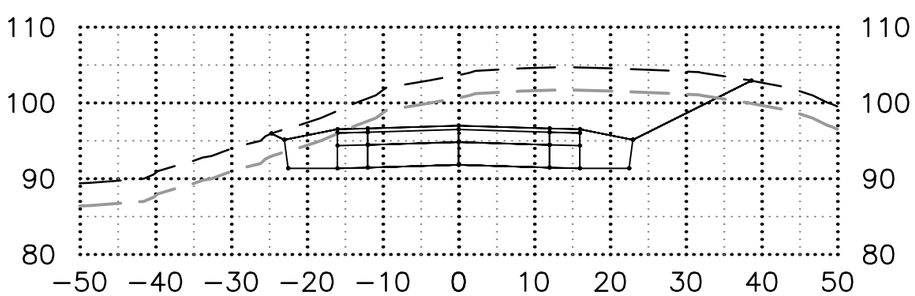


100+00.00

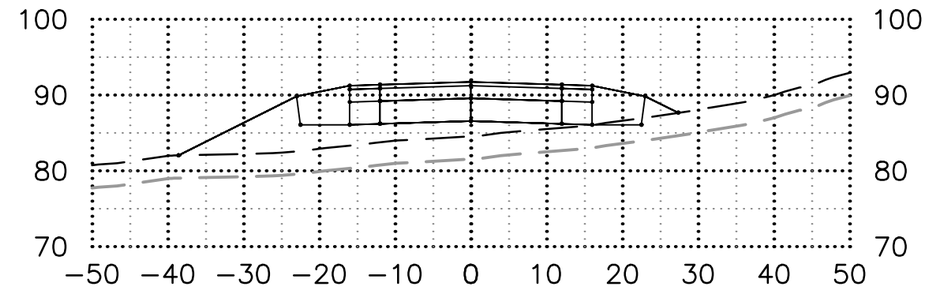


99+50.00

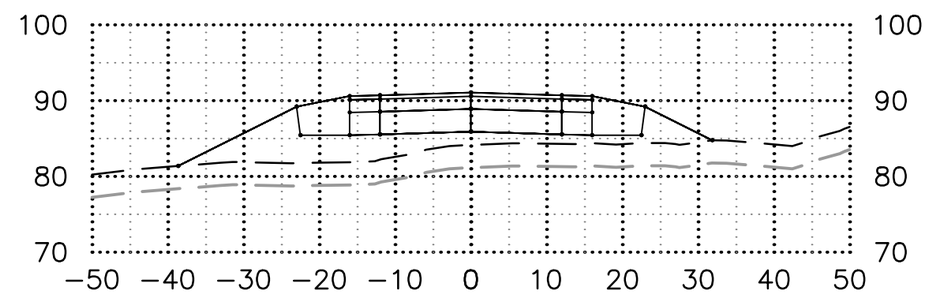


99+00.00

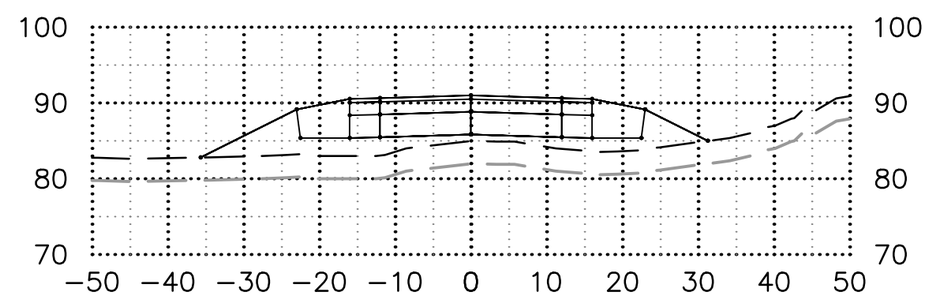

File: \\crweng.com\projects\JobsData\20403.02 Shotgun Cove Road\00 CADD\01 Working Set\01 Civil\00 SOURCE DRAWINGS\03 CORRIDORS\20403.02 Cross Sections_High 2_50ft Sections.dwg

102+00.00

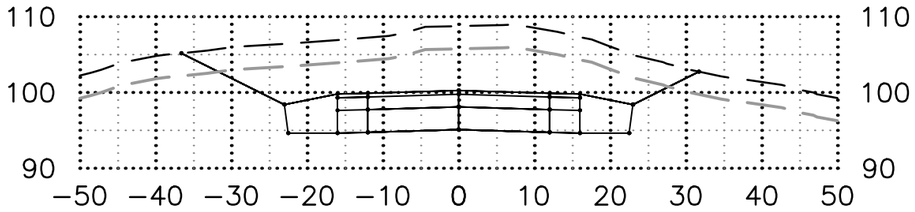


101+50.00

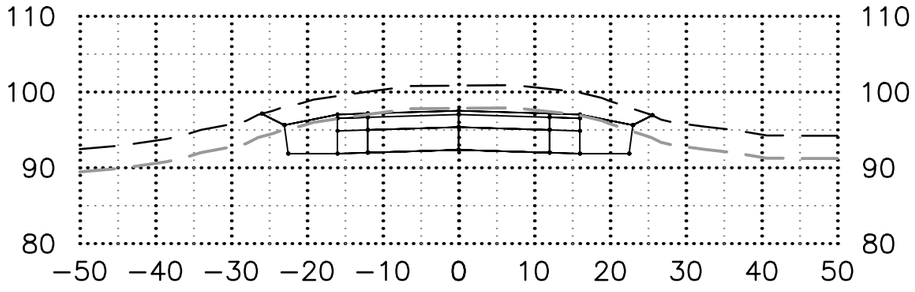


101+00.00

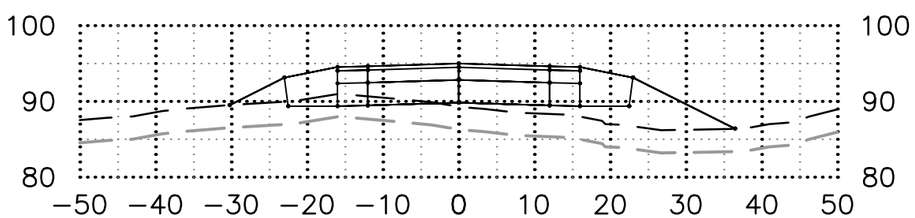


100+50.00

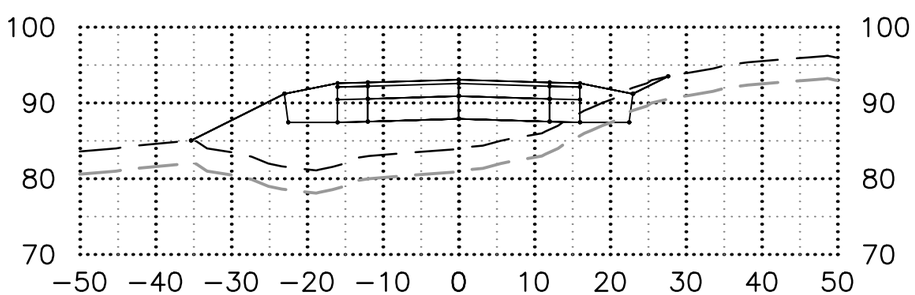


103+00.00

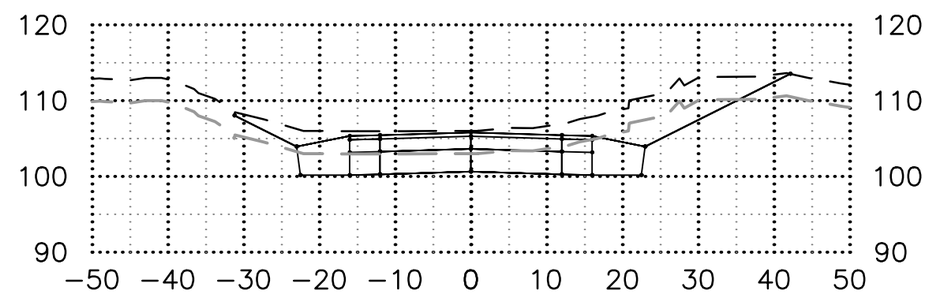


102+50.00

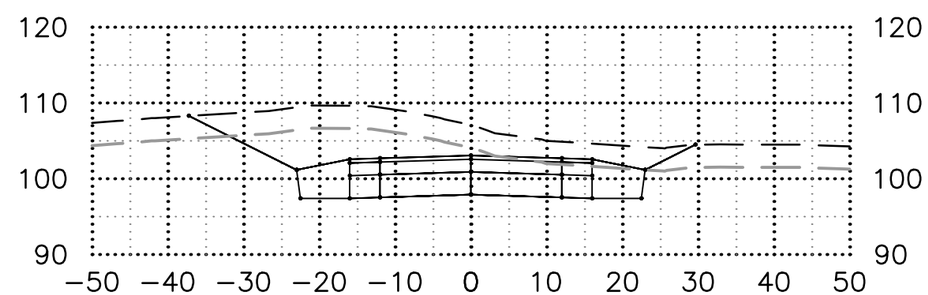

File: \\crweng.com\projects\JobsData\20403.02 Shotgun Cove Road\00 CADD\01 Working Set\01 Civil\00 SOURCE DRAWINGS\03 CORRIDORS\20403.02 Cross Sections_High 2_50ft Sections.dwg

104+50.00

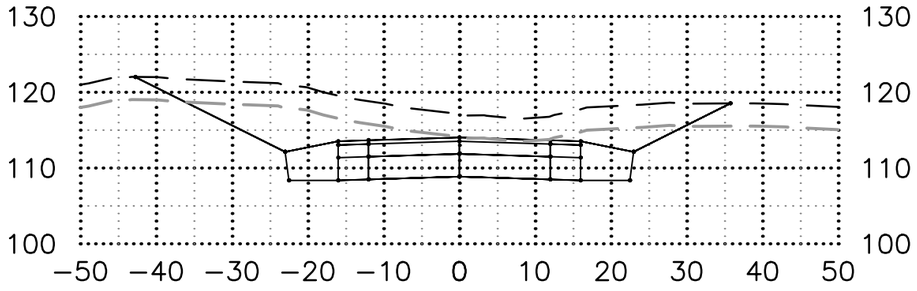


106+00.00

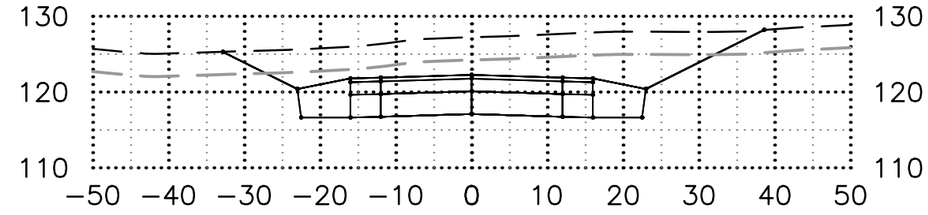


104+00.00

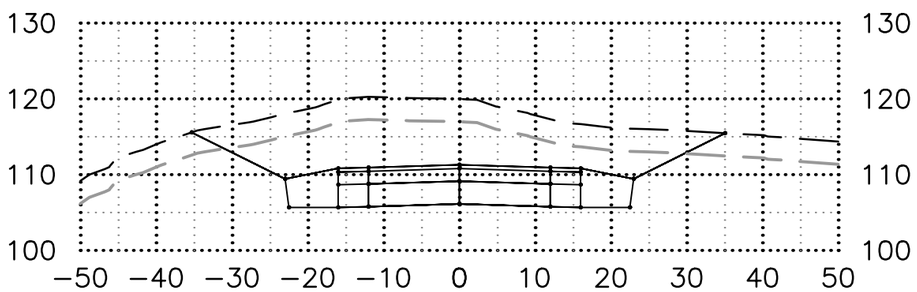


105+50.00

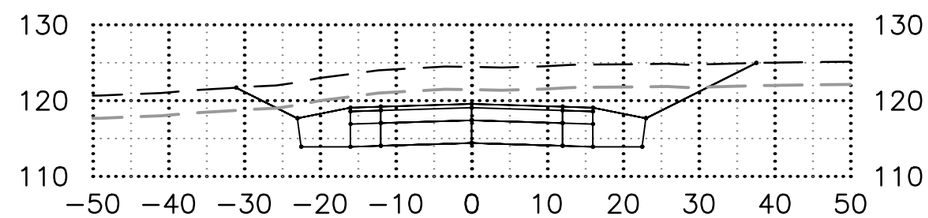


103+50.00

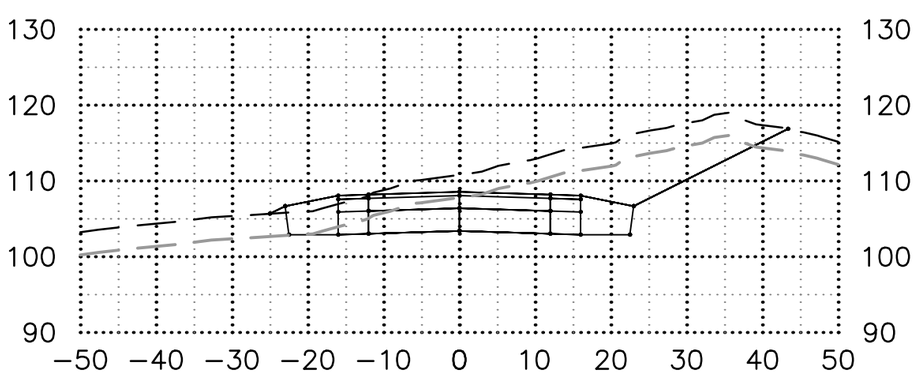


105+00.00

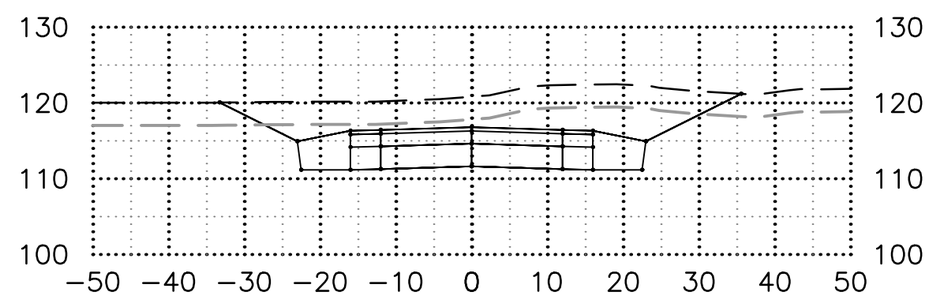

File: \\crweng.com\projects\JobsData\20403.02 Shotgun Cove Road\00 CADD\01 Working Set\01 Civil\00 SOURCE DRAWINGS\03 CORRIDORS\20403.02 Cross Sections_High 2_50ft Sections.dwg

107+00.00

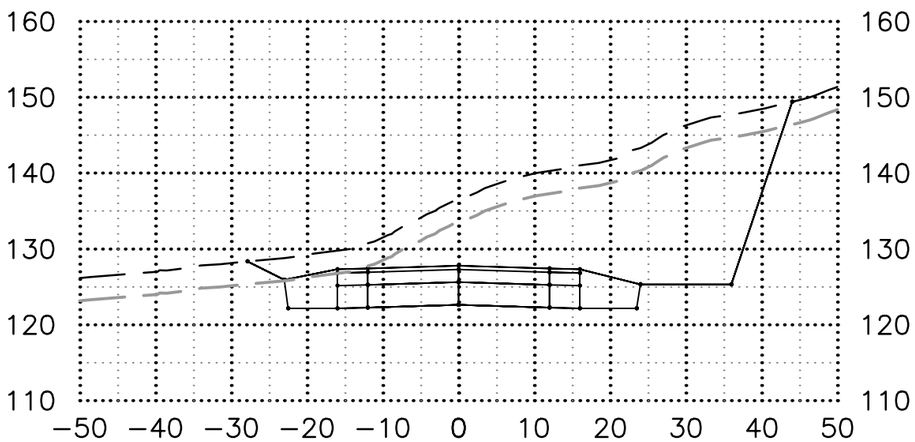


108+00.00

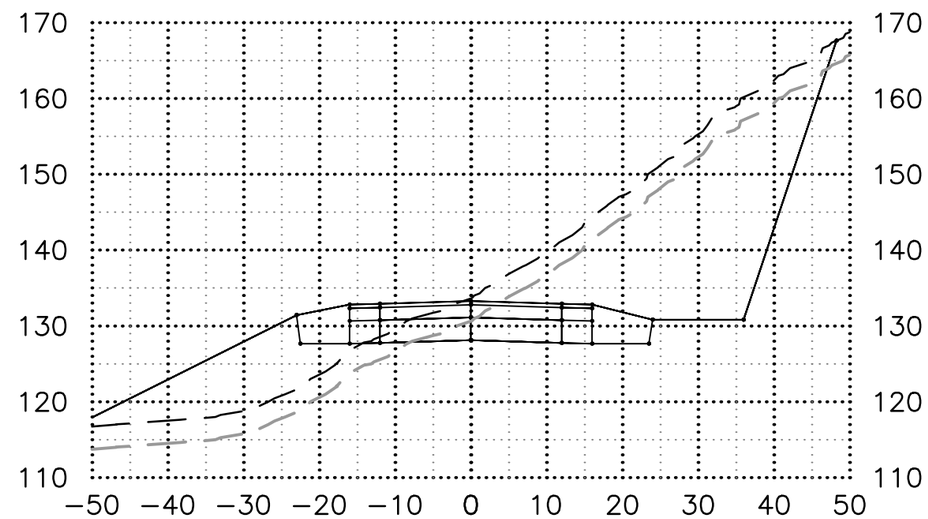


106+50.00

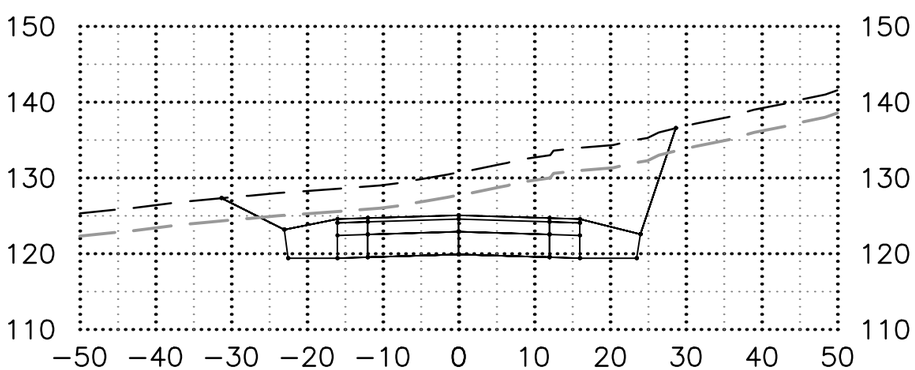


107+50.00

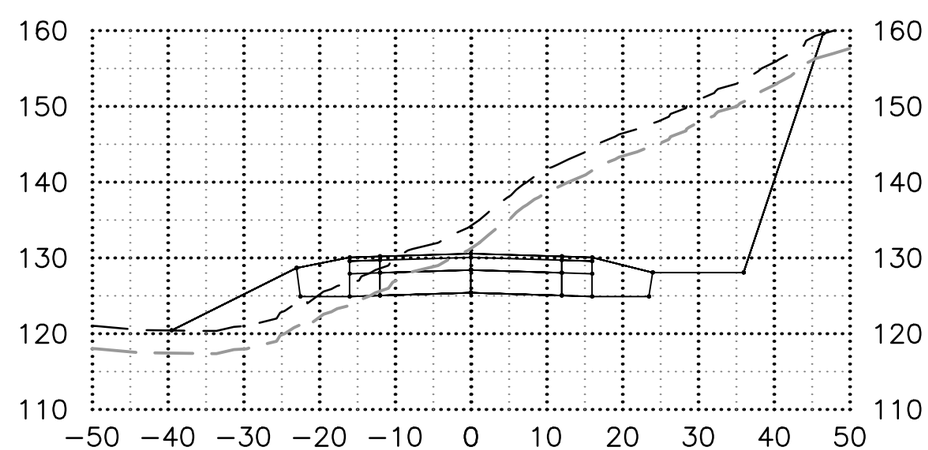

File: \\crweng.com\projects\JobsData\20403.02 Shotgun Cove Road\00 CADD\01 Working Set\01 Civil\00 SOURCE DRAWINGS\03 CORRIDORS\20403.02 Cross Sections_High 2_50ft Sections.dwg

109+50.00

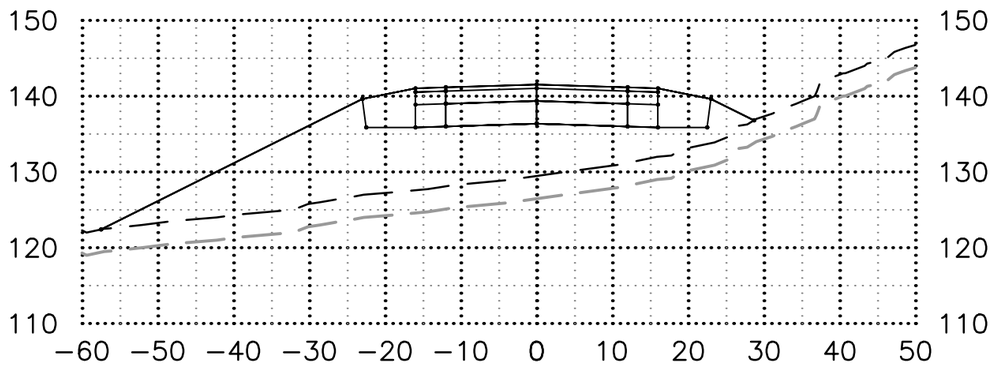


109+00.00

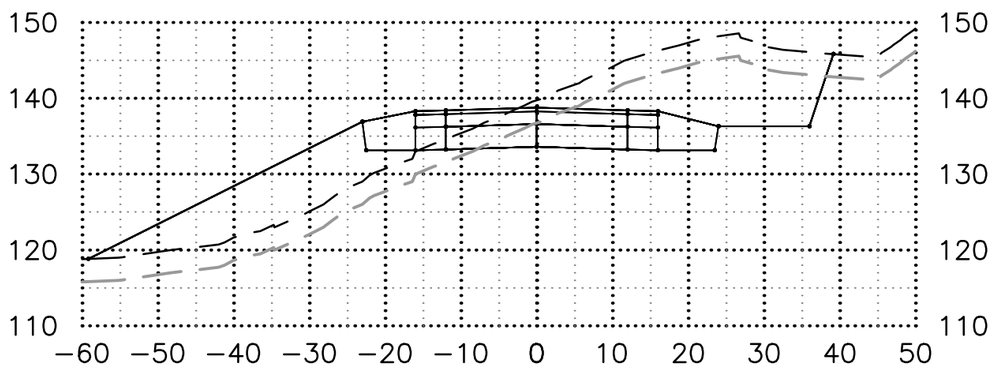


108+50.00

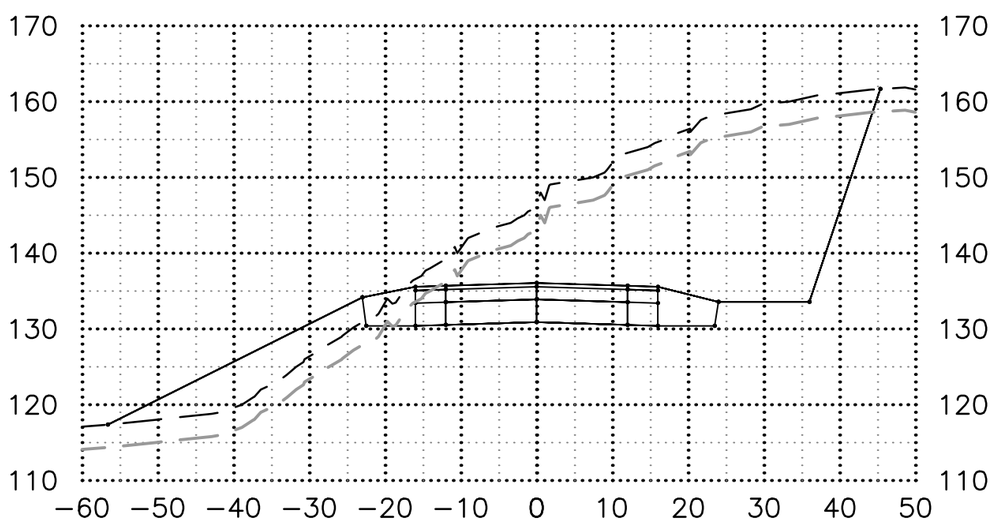


110+50.00

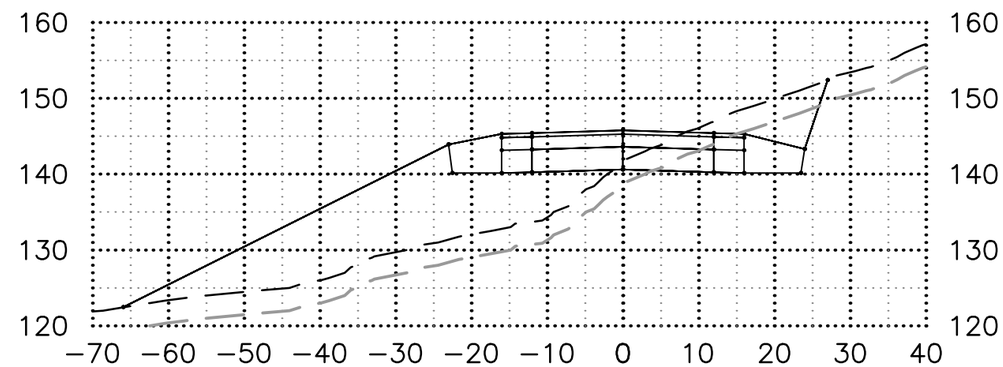


110+00.00

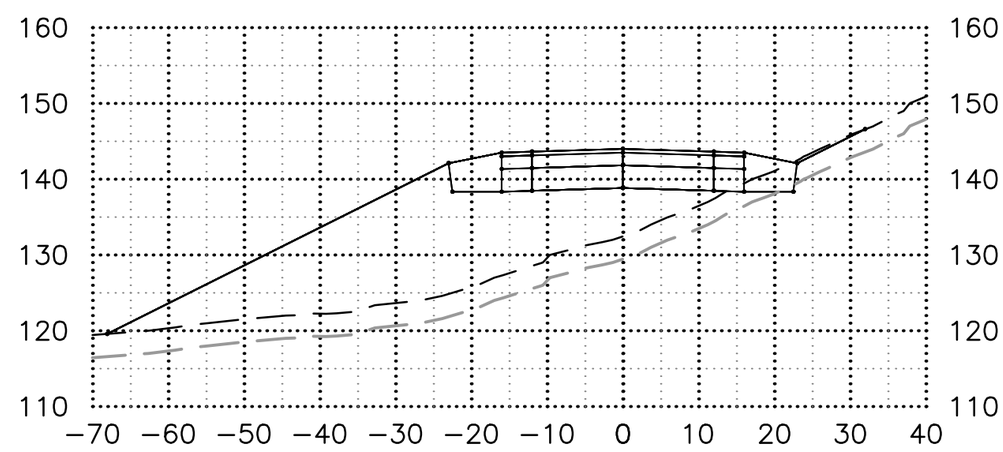

File: \\crweng.com\projects\JobsData\20403.02 Shotgun Cove Road\00 CADD\01 Working Set\01 Civil\00 SOURCE DRAWINGS\03 CORRIDORS\20403.02 Cross Sections_High 2_50ft Sections.dwg

111+50.00

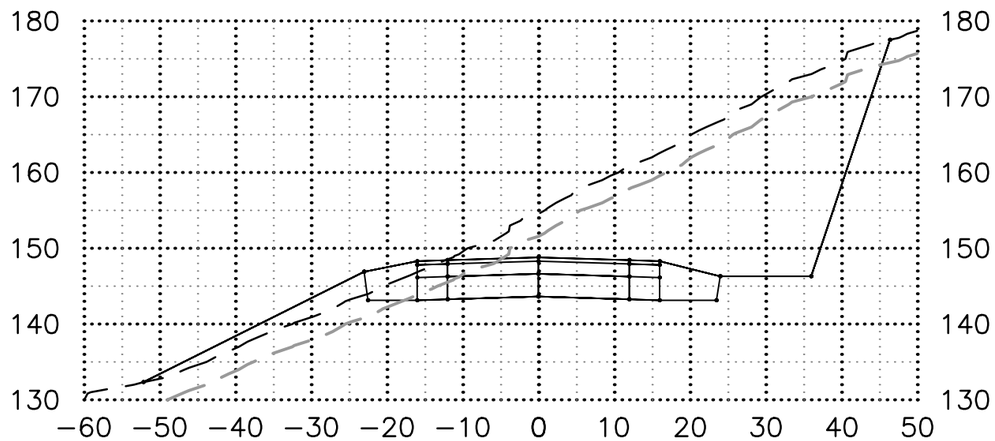


112+50.00

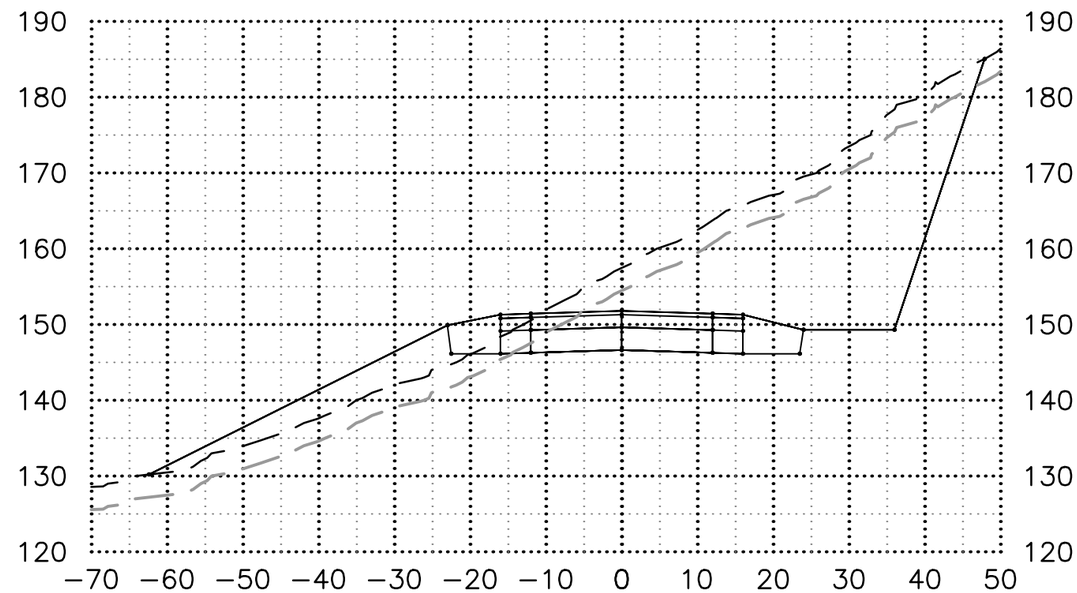


111+00.00

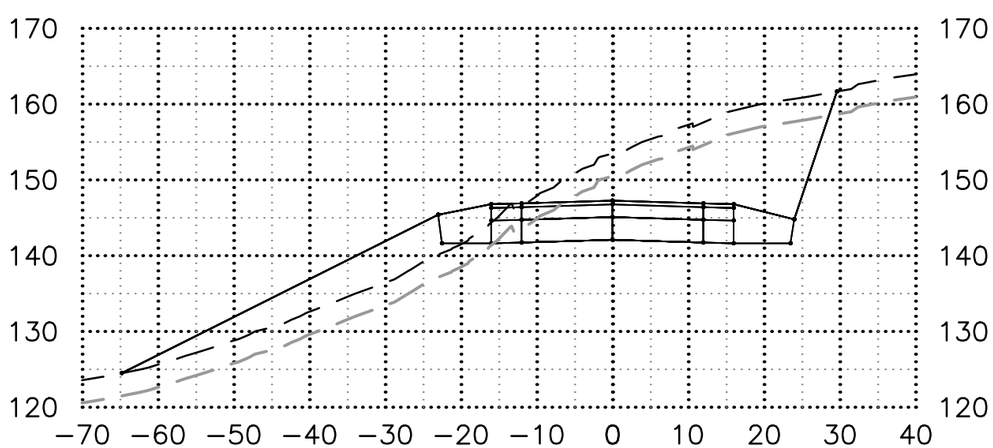


112+00.00

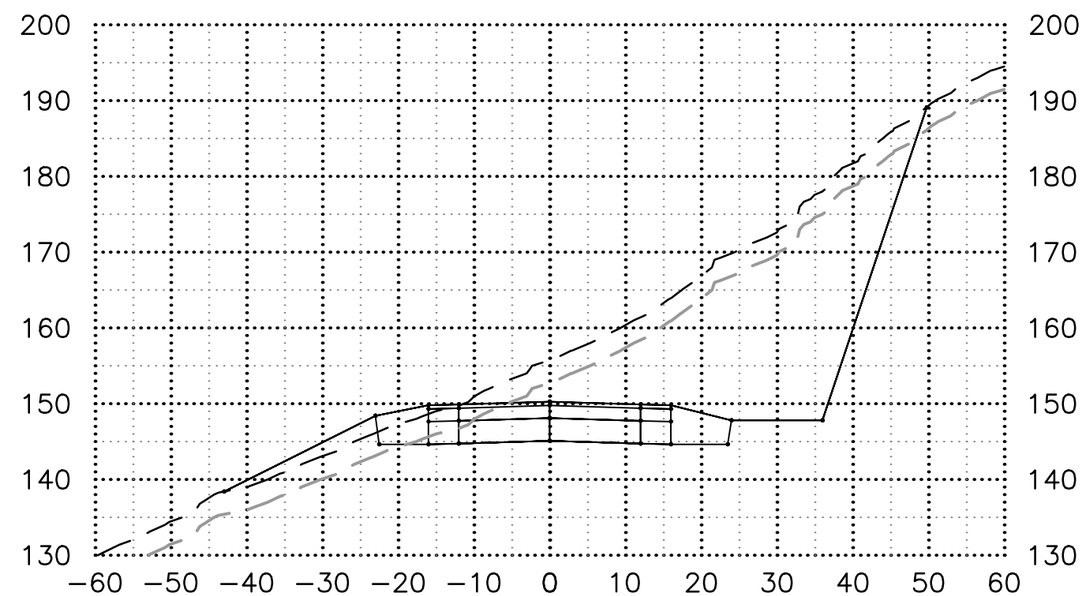

File: \\crweng.com\projects\JobsData\20403.02 Shotgun Cove Road\00 CADD\01 Working Set\01 Civil\00 SOURCE DRAWINGS\03 CORRIDORS\20403.02 Cross Sections_High 2_50ft Sections.dwg

113+50.00

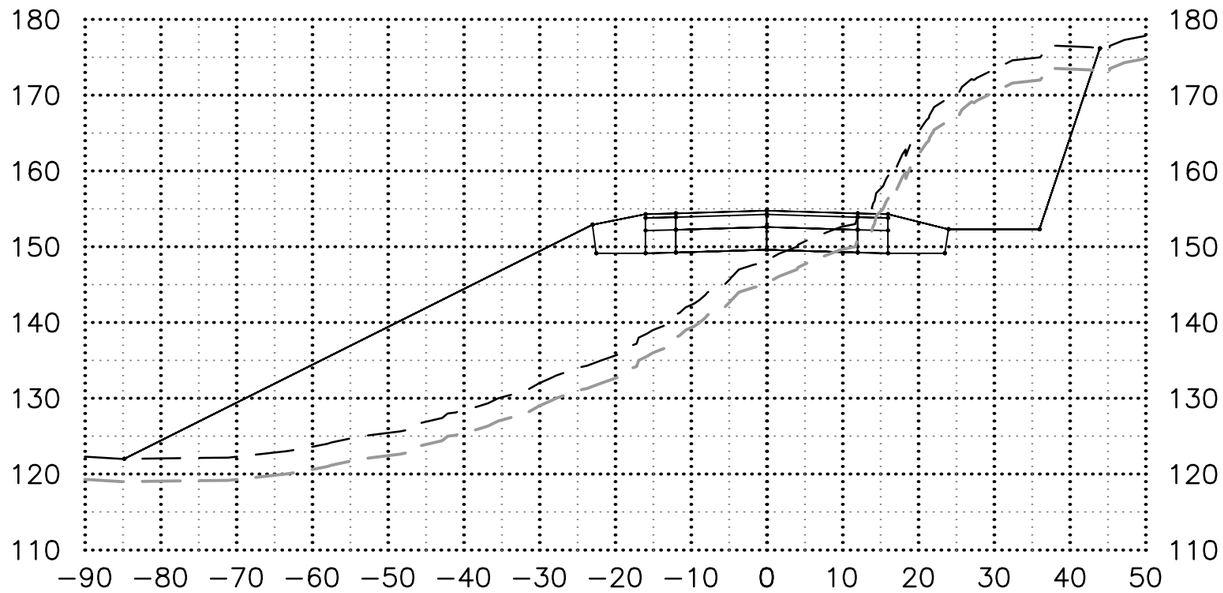


113+00.00

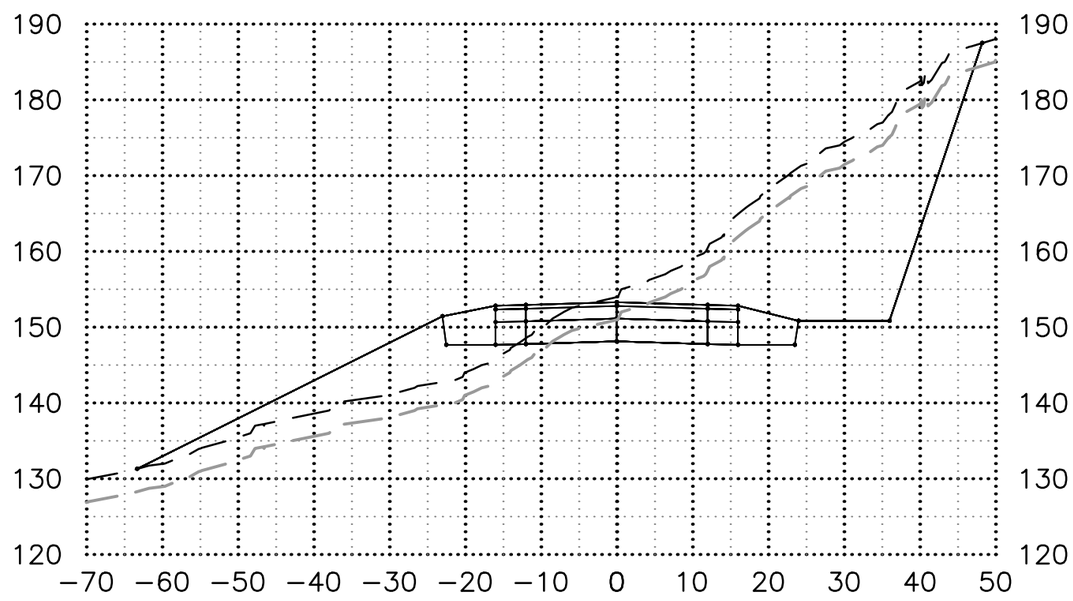

File: \\crweng.com\projects\JobsData\20403.02 Shotgun Cove Road\00 CADD\01 Working Set\01 Civil\00 SOURCE DRAWINGS\03 CORRIDORS\20403.02 Cross Sections_High 2_50ft Sections.dwg

114+50.00

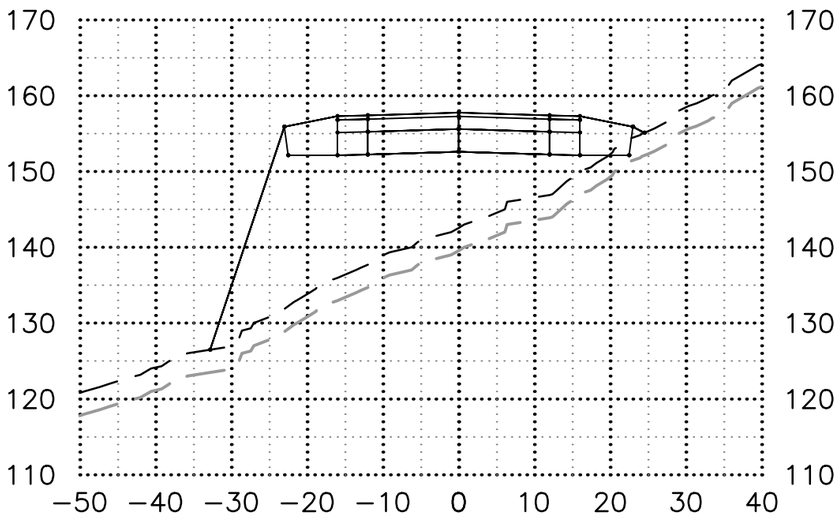


115+50.00

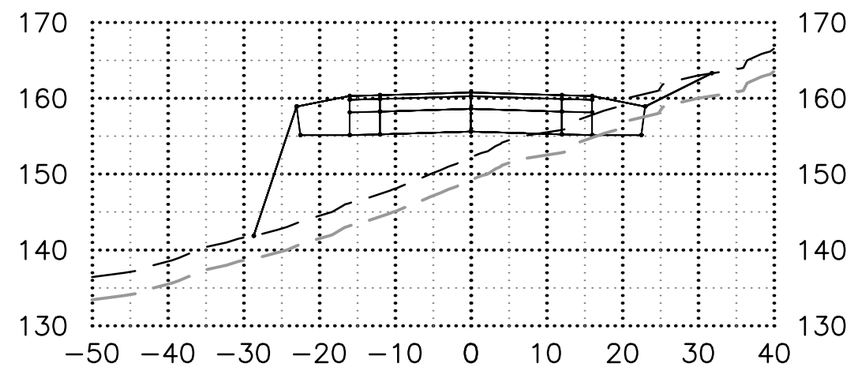


114+00.00

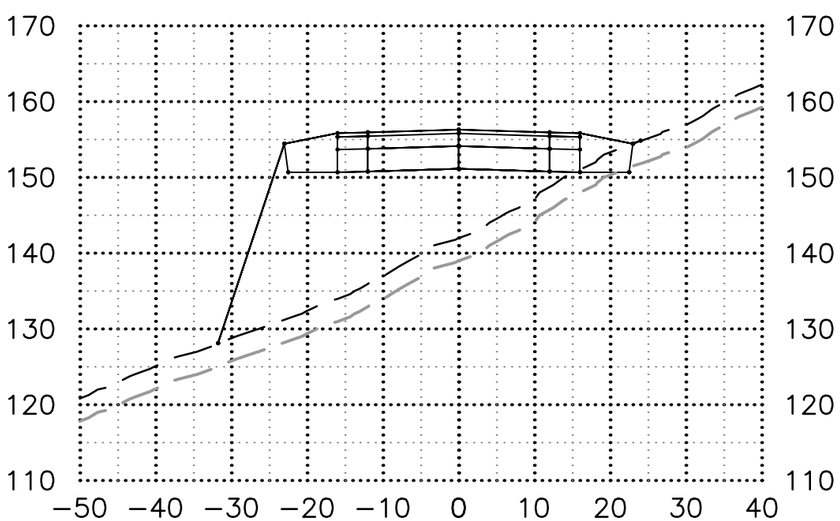


115+00.00

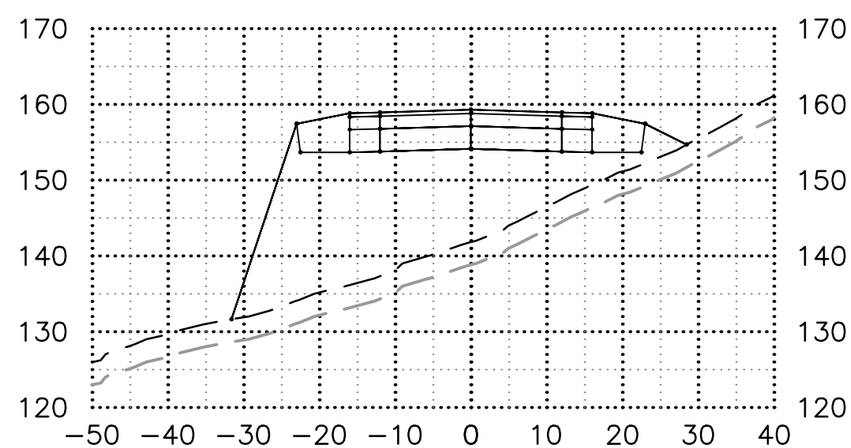

File: \\crweng.com\projects\JobsData\20403.02 Shotgun Cove Road\00 CADD\01 Working Set\01 Civil\00 SOURCE DRAWINGS\03 CORRIDORS\20403.02 Cross Sections_High 2_50ft Sections.dwg

117+00.00

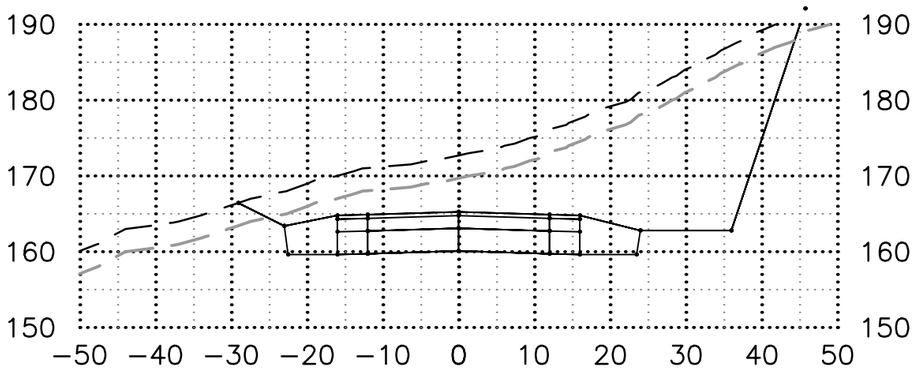


118+50.00

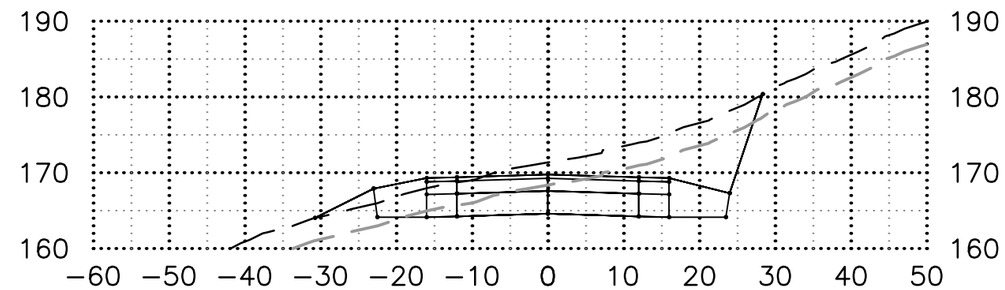


116+50.00

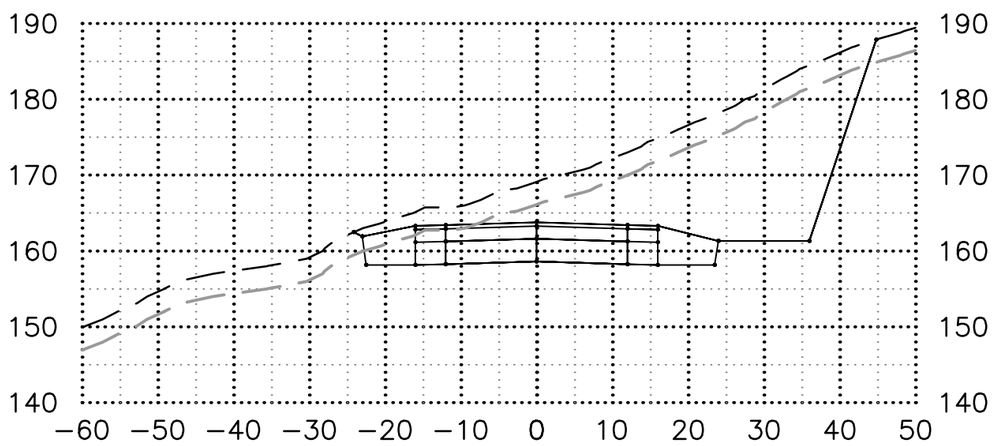


118+00.00

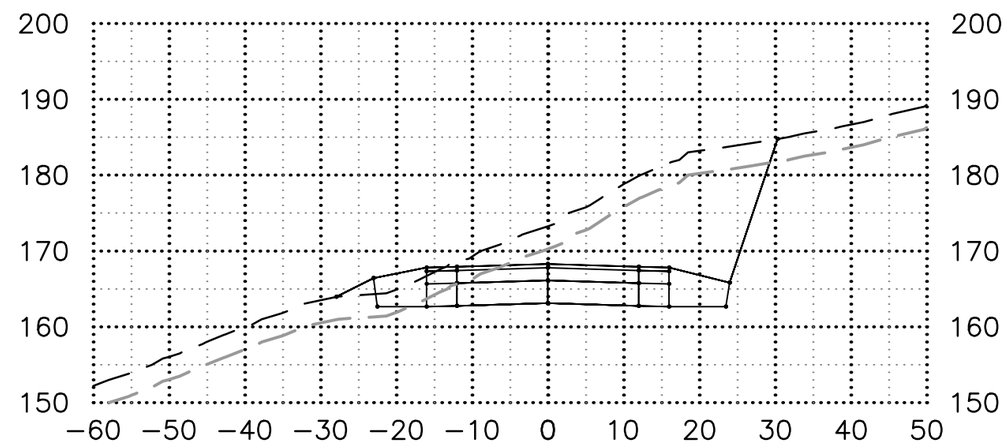


116+00.00

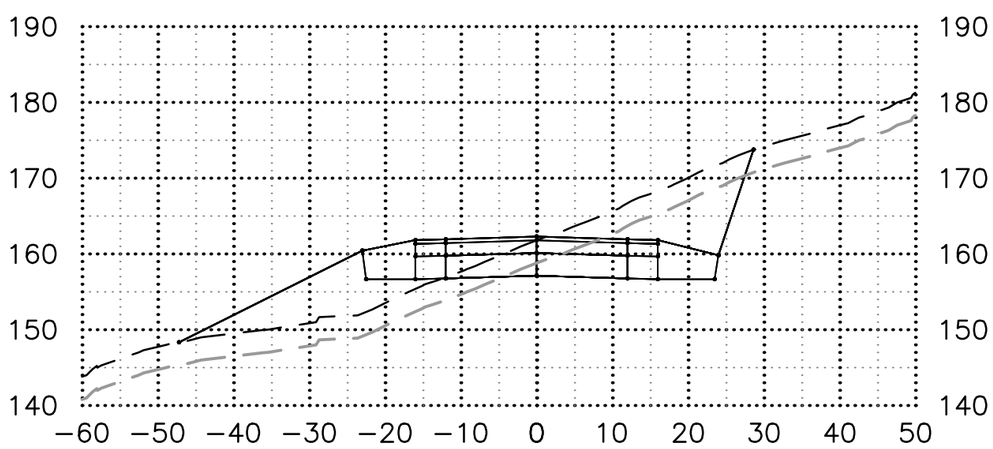


117+50.00

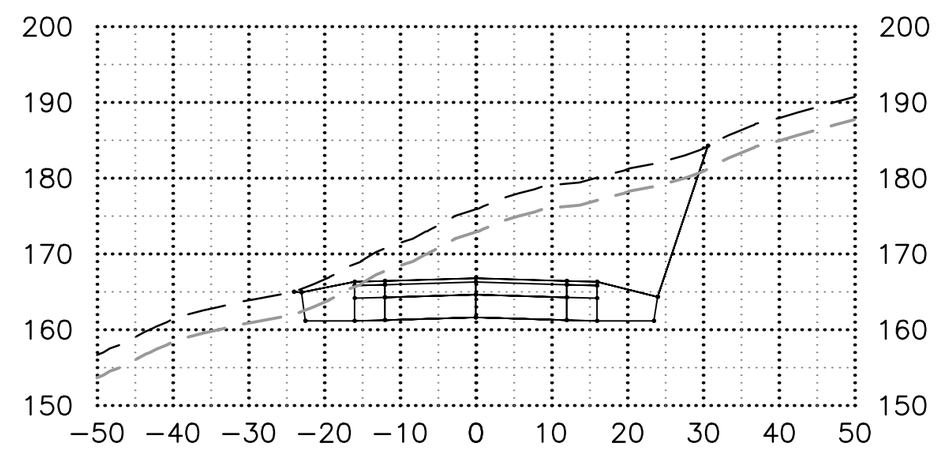

File: \\crweng.com\projects\JobsData\20403.02 Shotgun Cove Road\00 CADD\01 Working Set\01 Civil\00 SOURCE DRAWINGS\03 CORRIDORS\20403.02 Cross Sections_High 2_50ft Sections.dwg

119+00.00

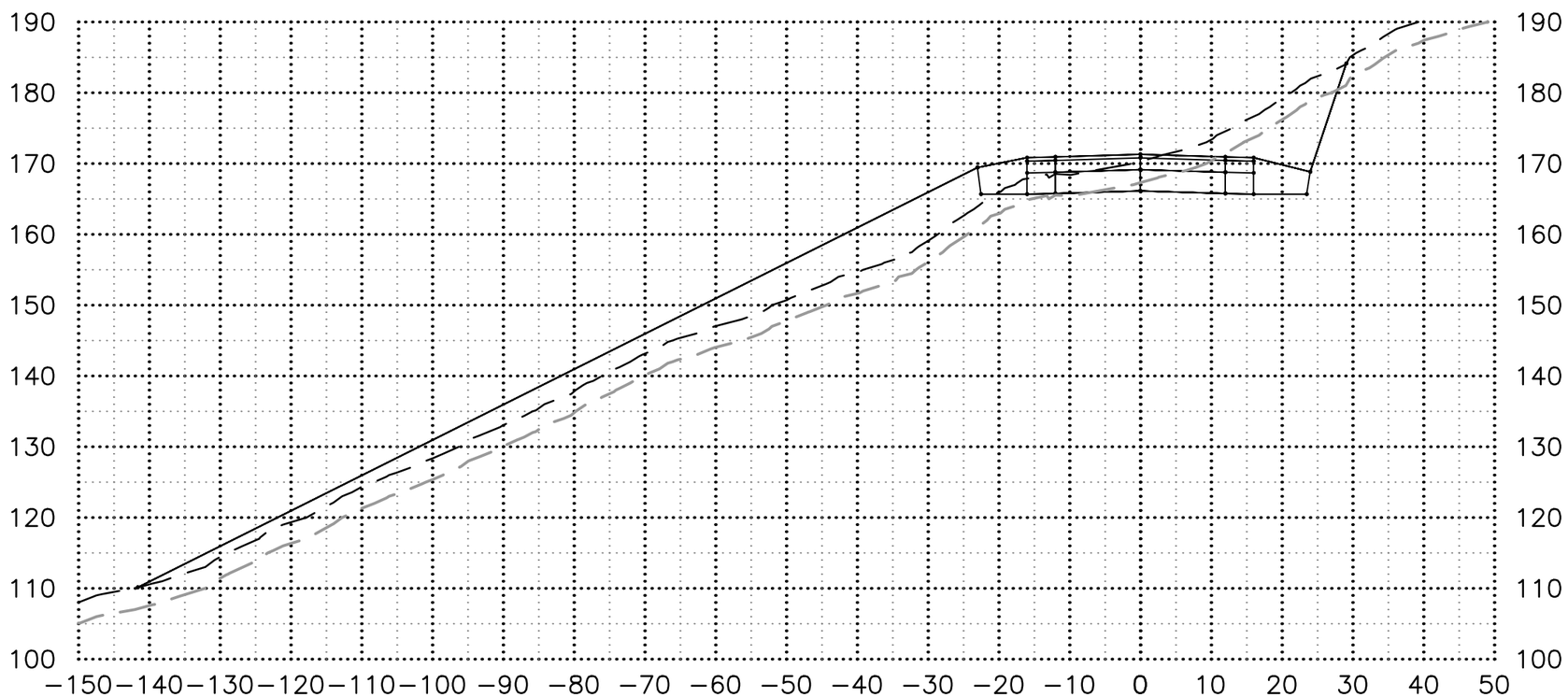

File: \\crweng.com\projects\JobsData\20403.02 Shotgun Cove Road\00 CADD\01 Working Set\01 Civil\00 SOURCE DRAWINGS\03 CORRIDORS\20403.02 Cross Sections_High 2_50ft Sections.dwg

119+50.00

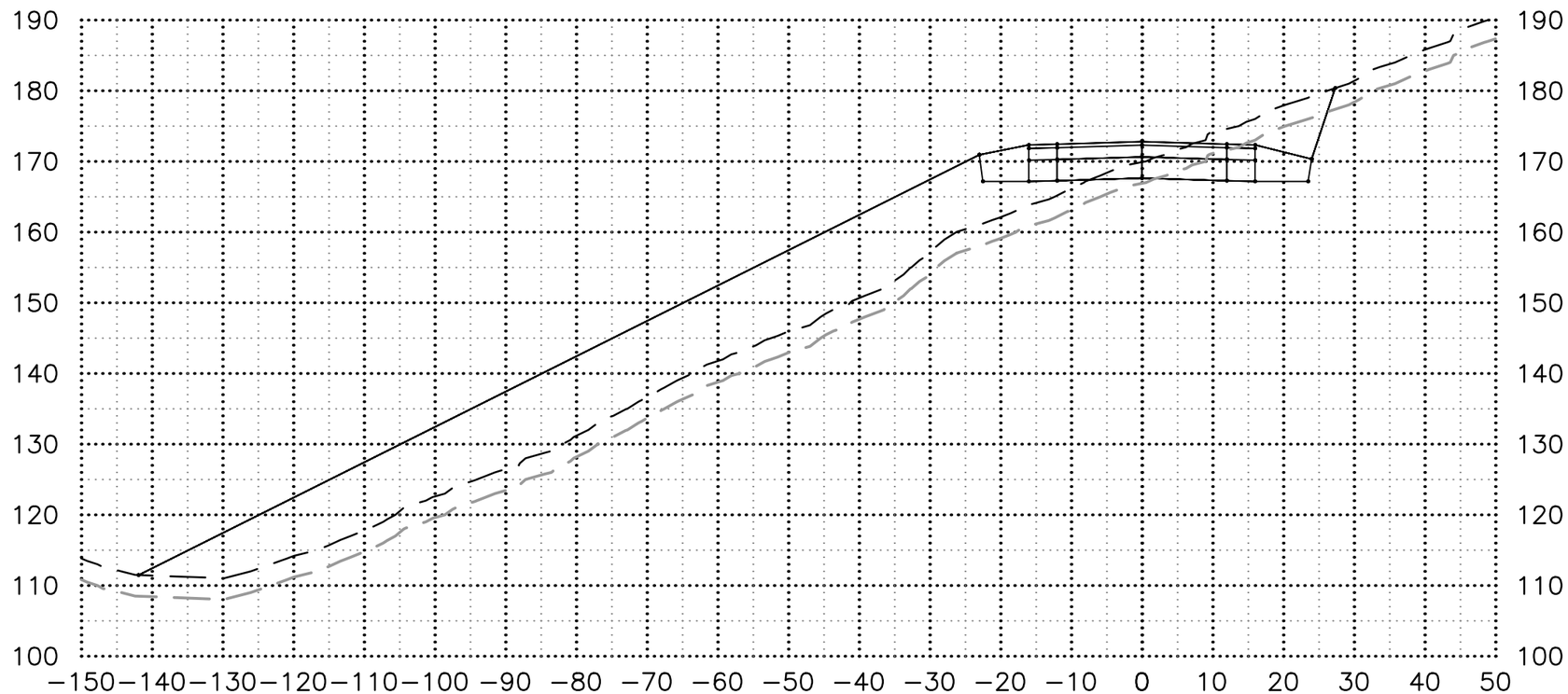

File: \\crweng.com\projects\JobsData\20403.02 Shotgun Cove Road\00 CADD\01 Working Set\01 Civil\00 SOURCE DRAWINGS\03 CORRIDORS\20403.02 Cross Sections_High 2_50ft Sections.dwg

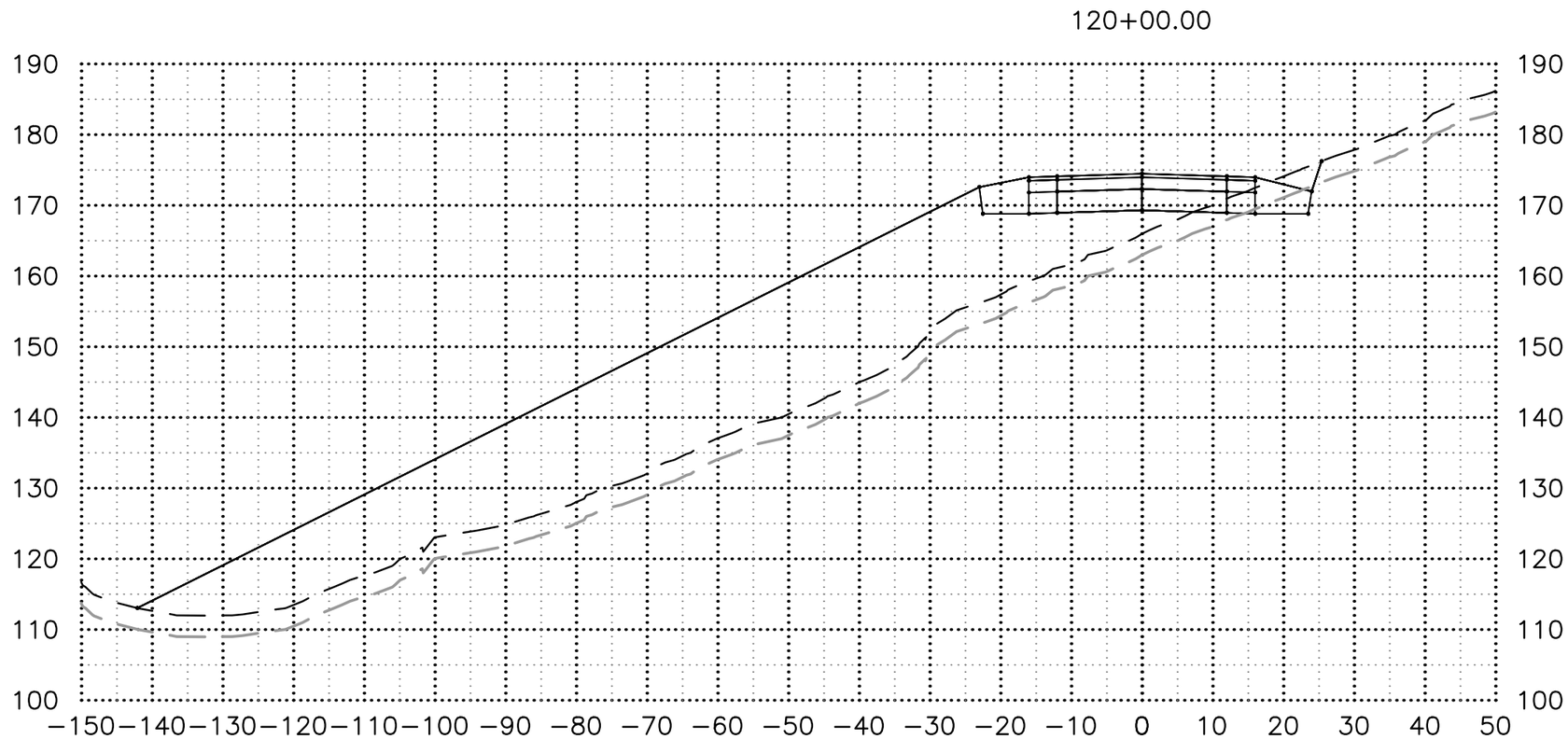

File: \\crweng.com\projects\JobsData\20403.02 Shotgun Cove Road\00 CADD\01 Working Set\01 Civil\00 SOURCE DRAWINGS\03 CORRIDORS\20403.02 Cross Sections_High 2_50ft Sections.dwg

121+00.00

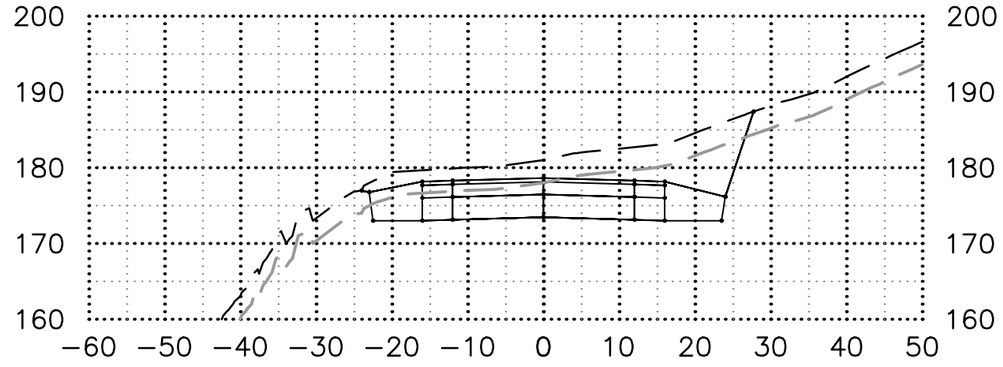


120+50.00

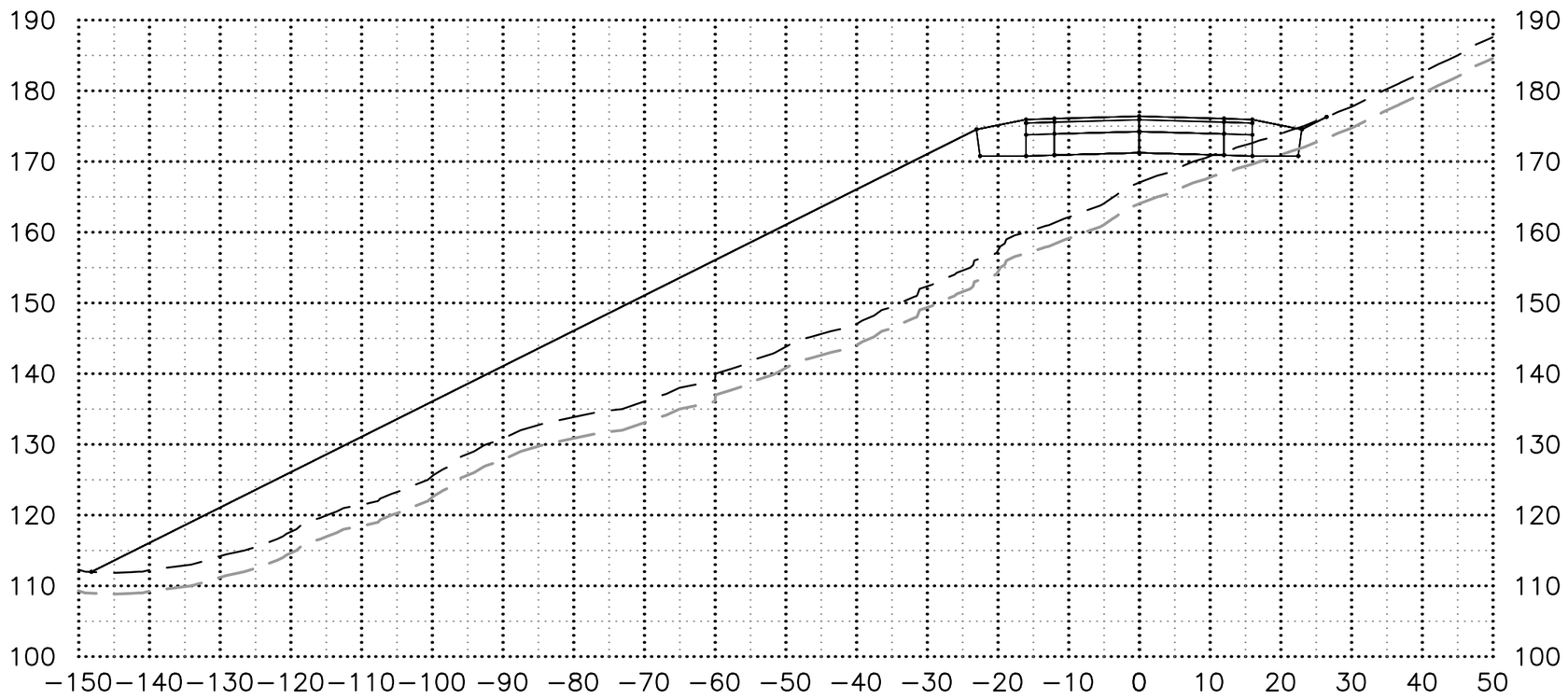

File: \\crweng.com\projects\JobsData\20403.02 Shotgun Cove Road\00 CADD\01 Working Set\01 Civil\00 SOURCE DRAWINGS\03 CORRIDORS\20403.02 Cross Sections_High 2_50ft Sections.dwg

122+00.00

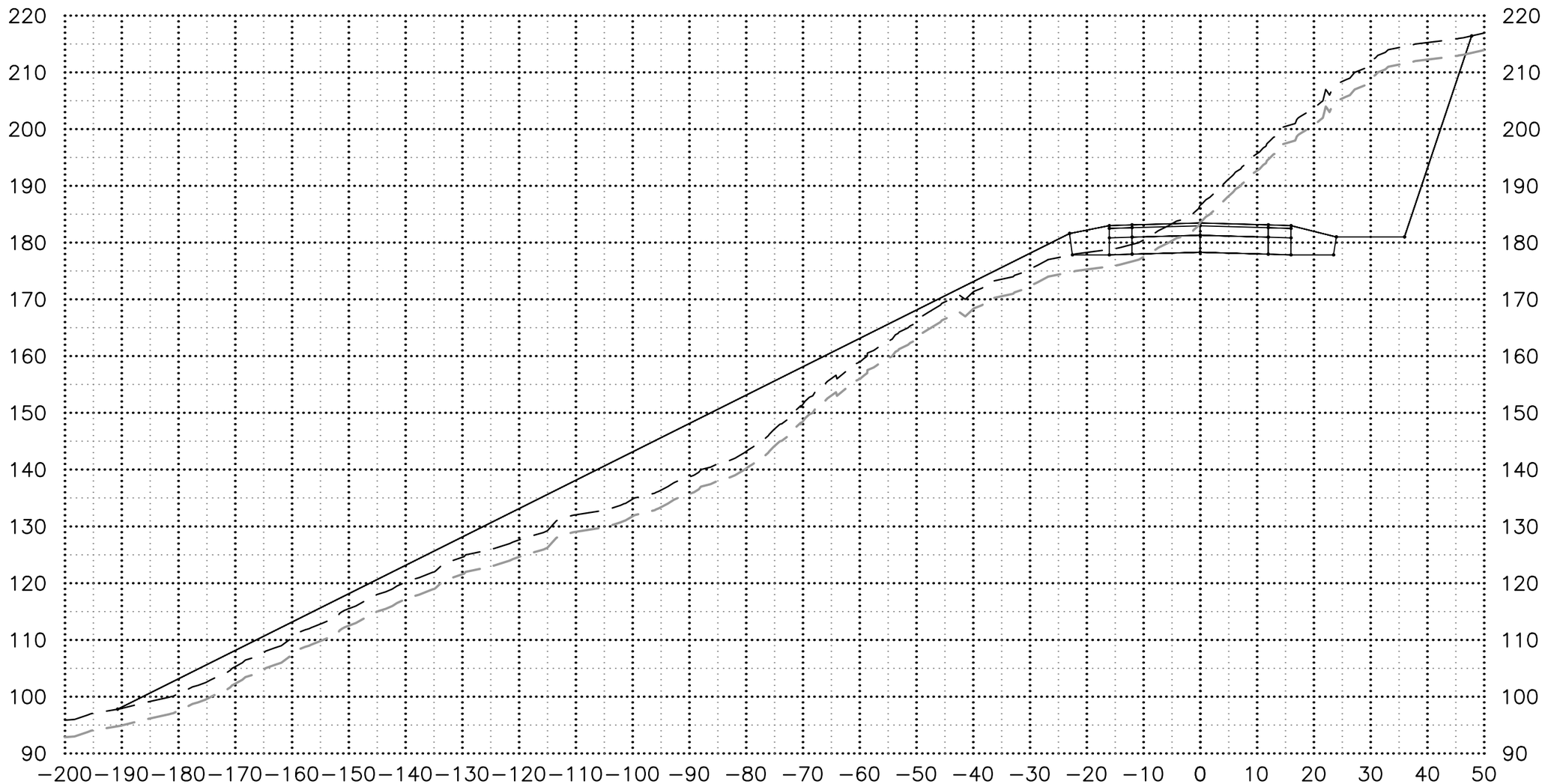


121+50.00

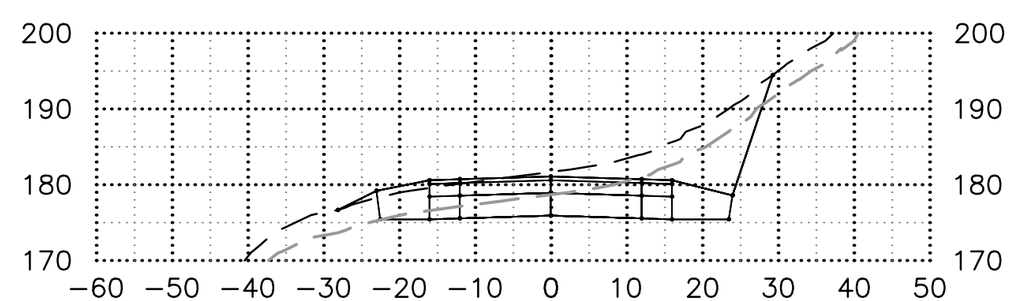

File: \\crweng.com\projects\JobsData\20403.02 Shotgun Cove Road\00 CADD\01 Working Set\01 Civil\00 SOURCE DRAWINGS\03 CORRIDORS\20403.02 Cross Sections_High 2_50ft Sections.dwg

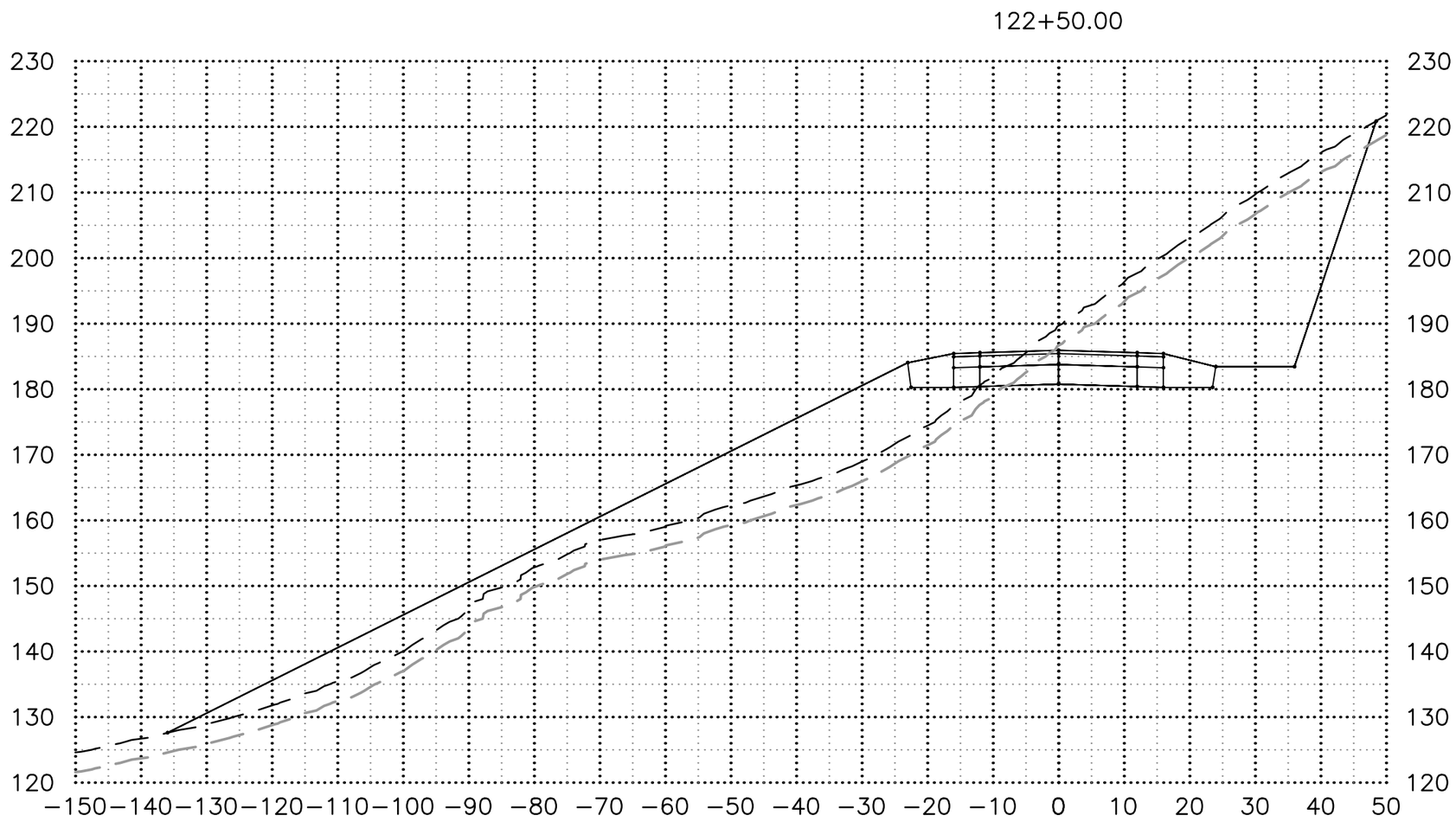

File: \\crweng.com\projects\JobsData\20403.02 Shotgun Cove Road\00 CADD\01 Working Set\01 Civil\00 SOURCE DRAWINGS\03 CORRIDORS\20403.02 Cross Sections_High 2_50ft Sections.dwg

123+50.00

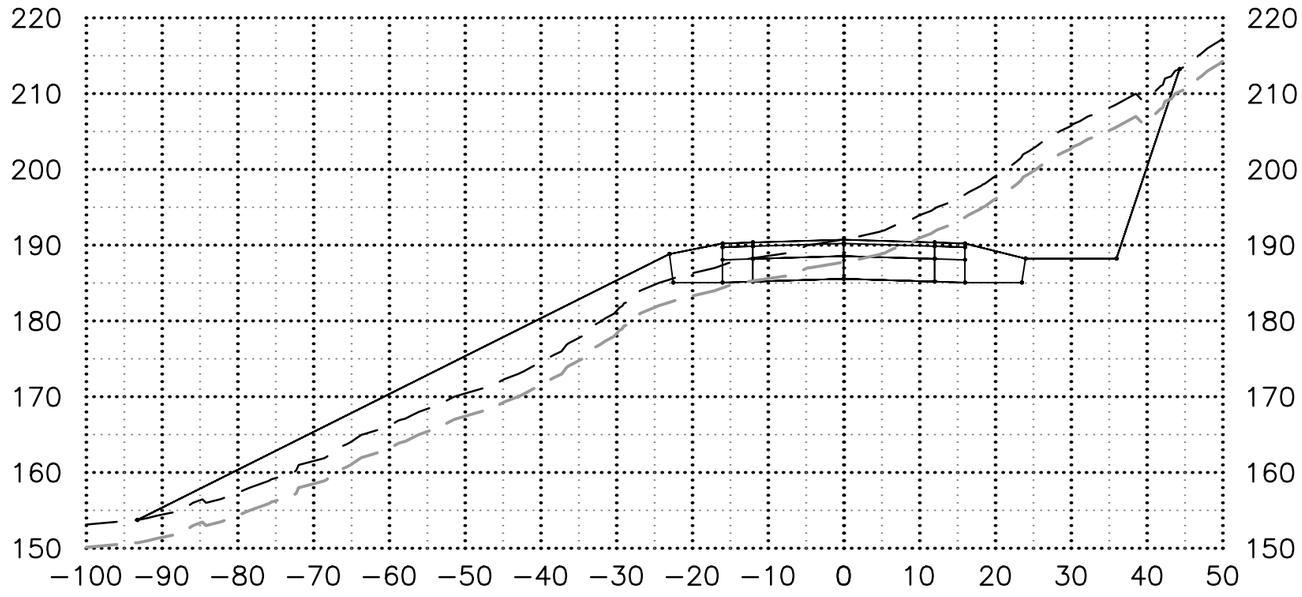


123+00.00

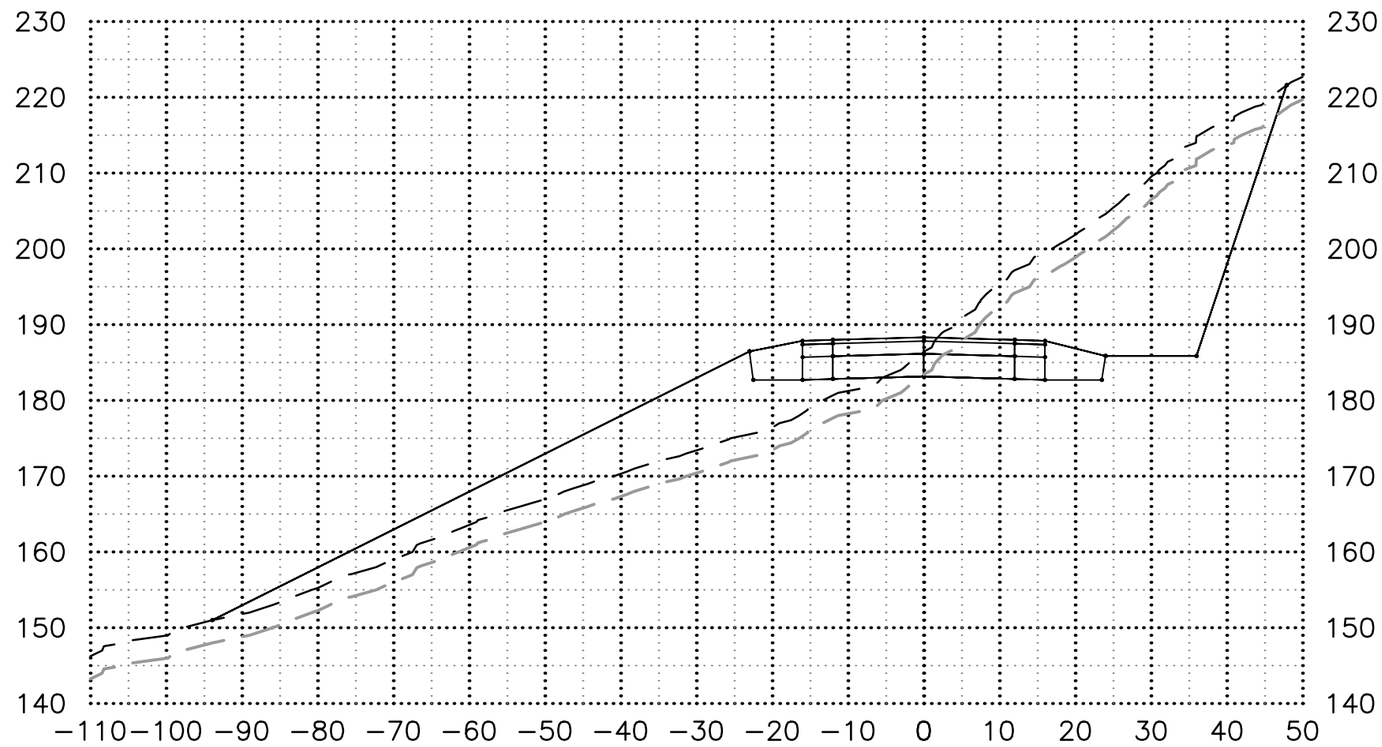

File: \\crweng.com\projects\JobsData\20403.02 Shotgun Cove Road\00 CADD\01 Working Set\01 Civil\00 SOURCE DRAWINGS\03 CORRIDORS\20403.02 Cross Sections_High 2_50ft Sections.dwg

124+50.00

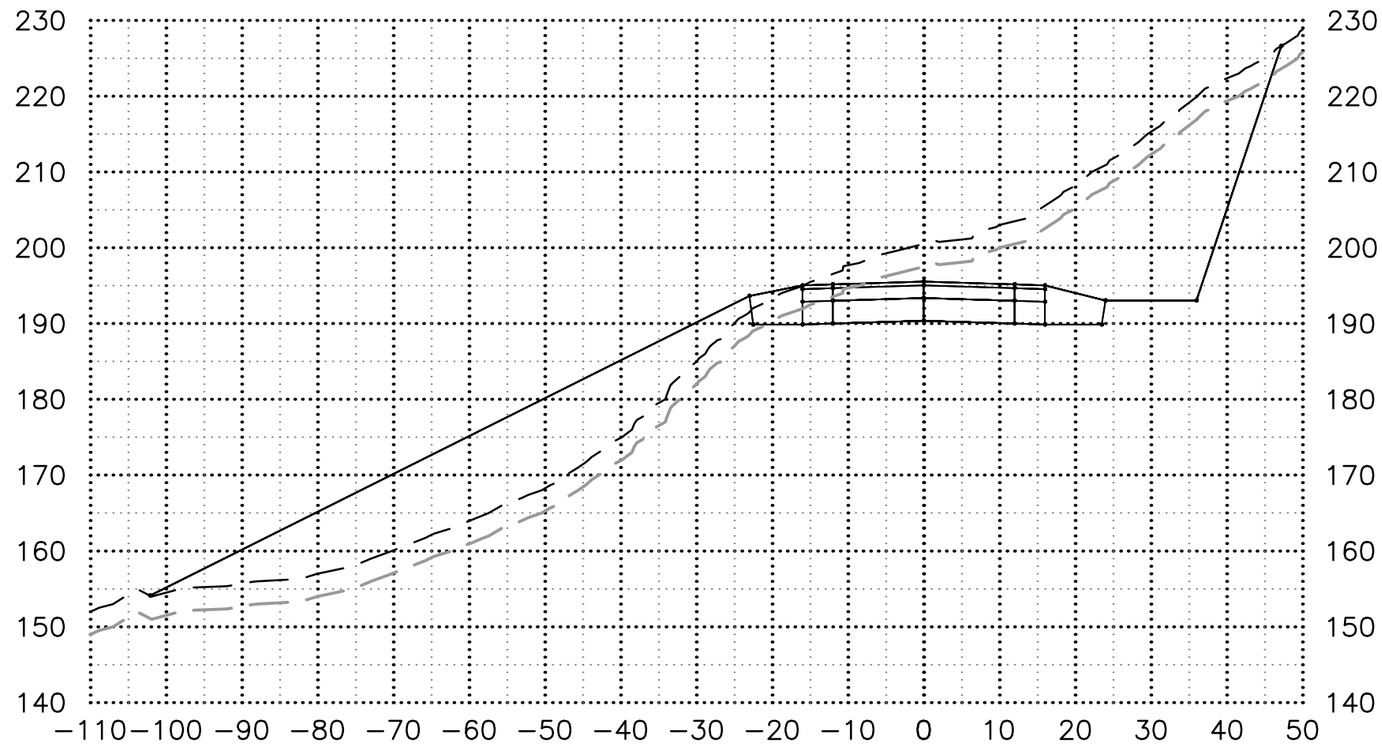


124+00.00

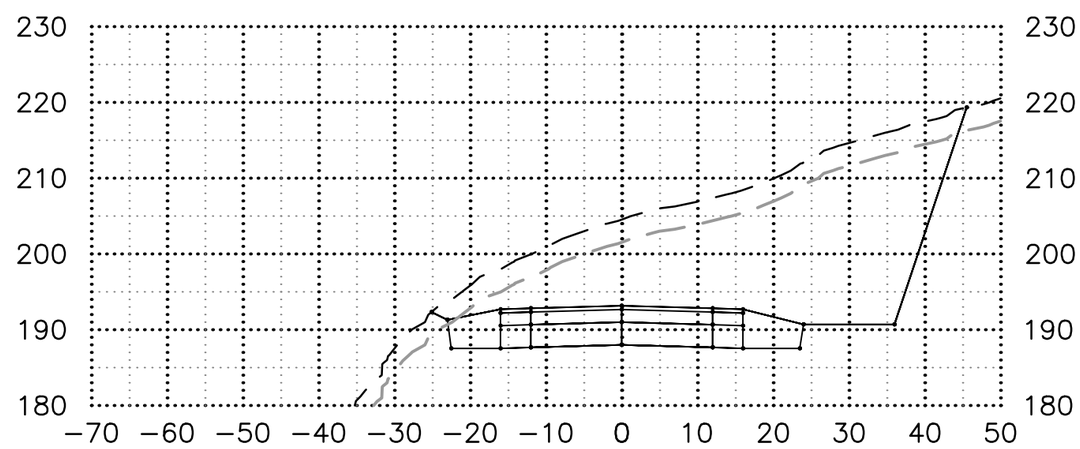

File: \\crweng.com\projects\JobsData\20403.02 Shotgun Cove Road\00 CADD\01 Working Set\01 Civil\00 SOURCE DRAWINGS\03 CORRIDORS\20403.02 Cross Sections_High 2_50ft Sections.dwg

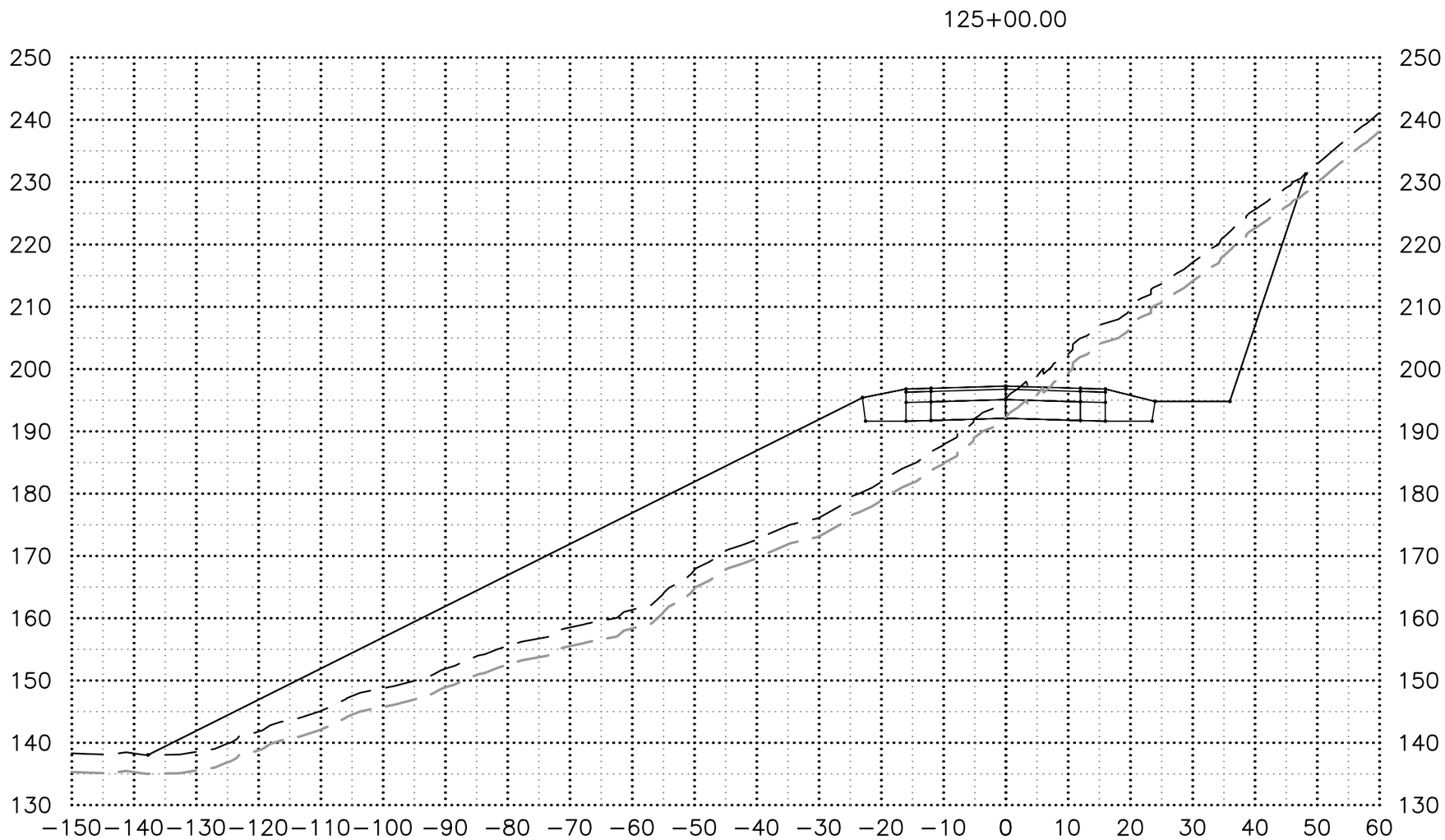

File: \\crweng.com\projects\JobsData\20403.02 Shotgun Cove Road\00 CADD\01 Working Set\01 Civil\00 SOURCE DRAWINGS\03 CORRIDORS\20403.02 Cross Sections_High 2_50ft Sections.dwg

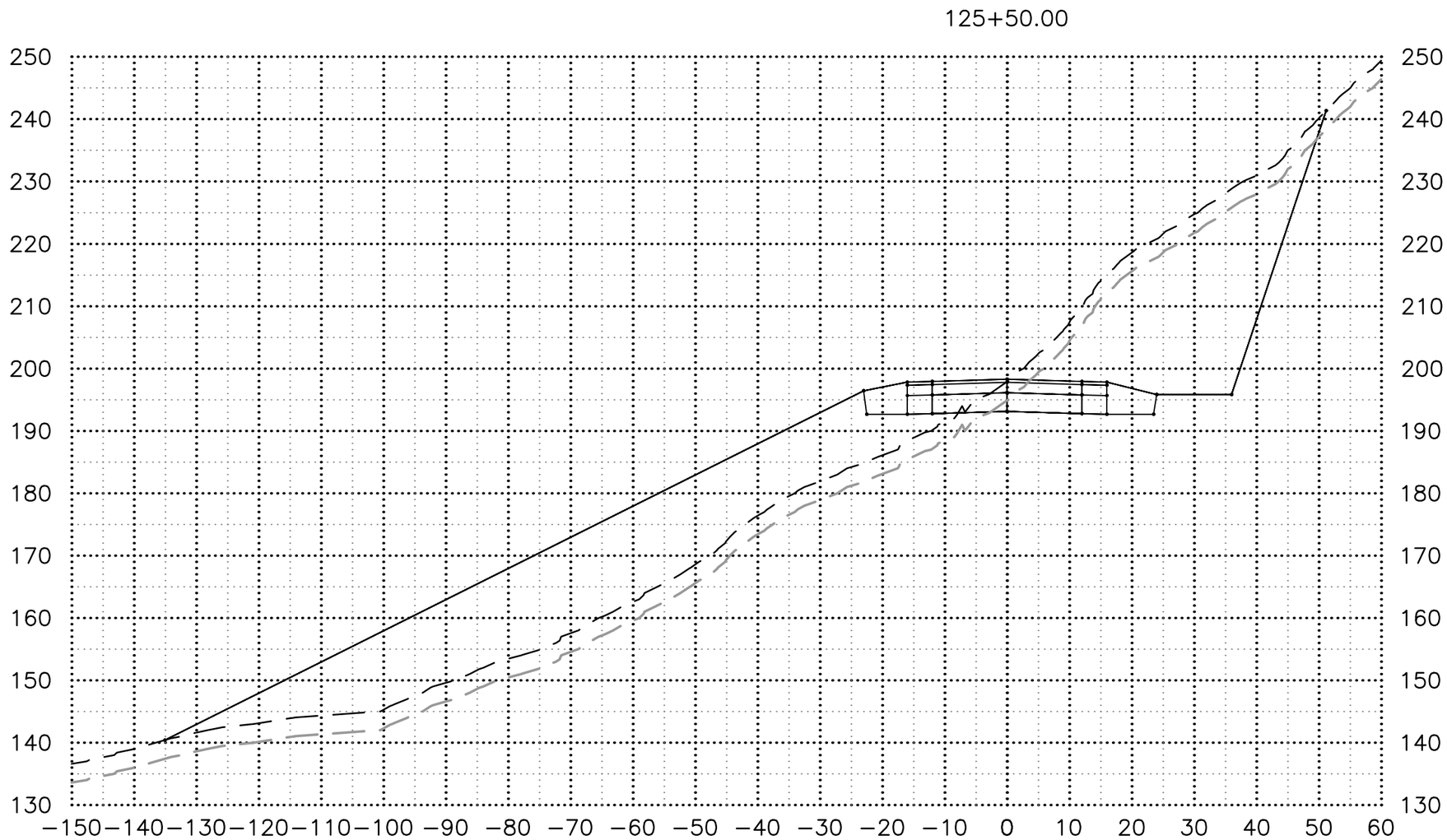

File: \\crweng.com\projects\JobsData\20403.02 Shotgun Cove Road\00 CADD\01 Working Set\01 Civil\00 SOURCE DRAWINGS\03 CORRIDORS\20403.02 Cross Sections_High 2_50ft Sections.dwg

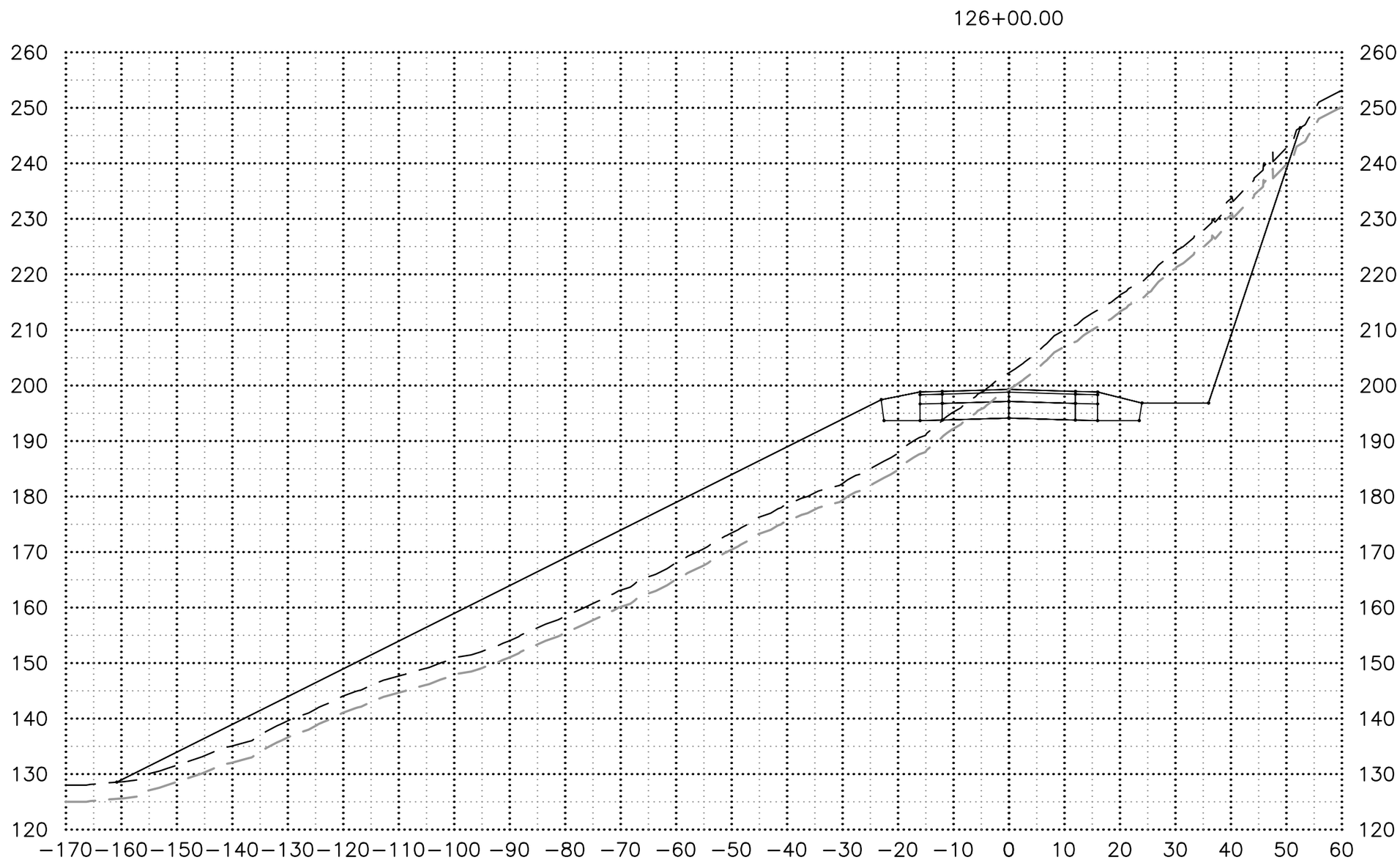

File: \\crweng.com\projects\JobsData\20403.02 Shotgun Cove Road\00 CADD\01 Working Set\01 Civil\00 SOURCE DRAWINGS\03 CORRIDORS\20403.02 Cross Sections_High 2_50ft Sections.dwg

126+50.00

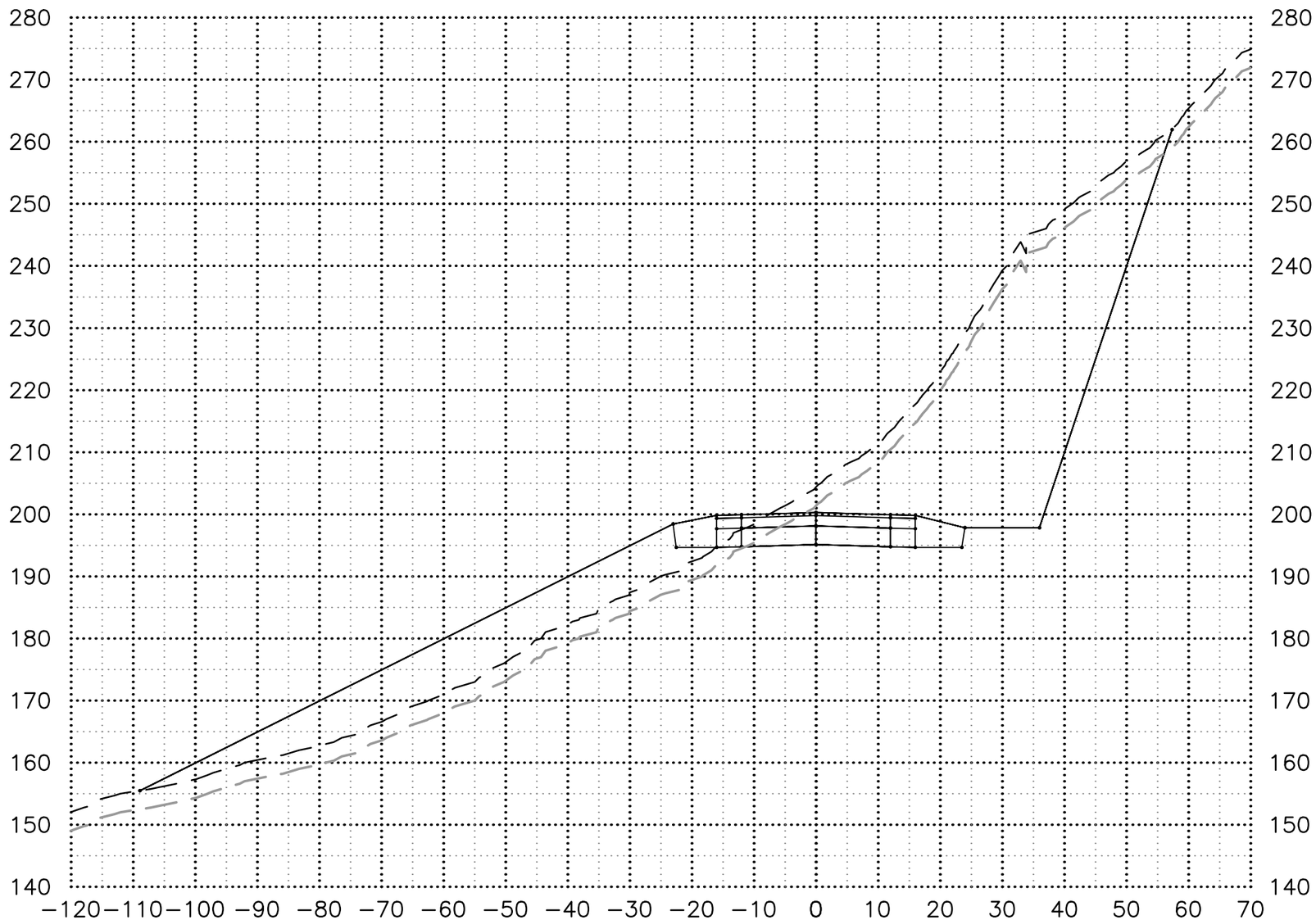

File: \\crweng.com\projects\JobsData\20403.02 Shotgun Cove Road\00 CADD\01 Working Set\01 Civil\00 SOURCE DRAWINGS\03 CORRIDORS\20403.02 Cross Sections_High 2_50ft Sections.dwg

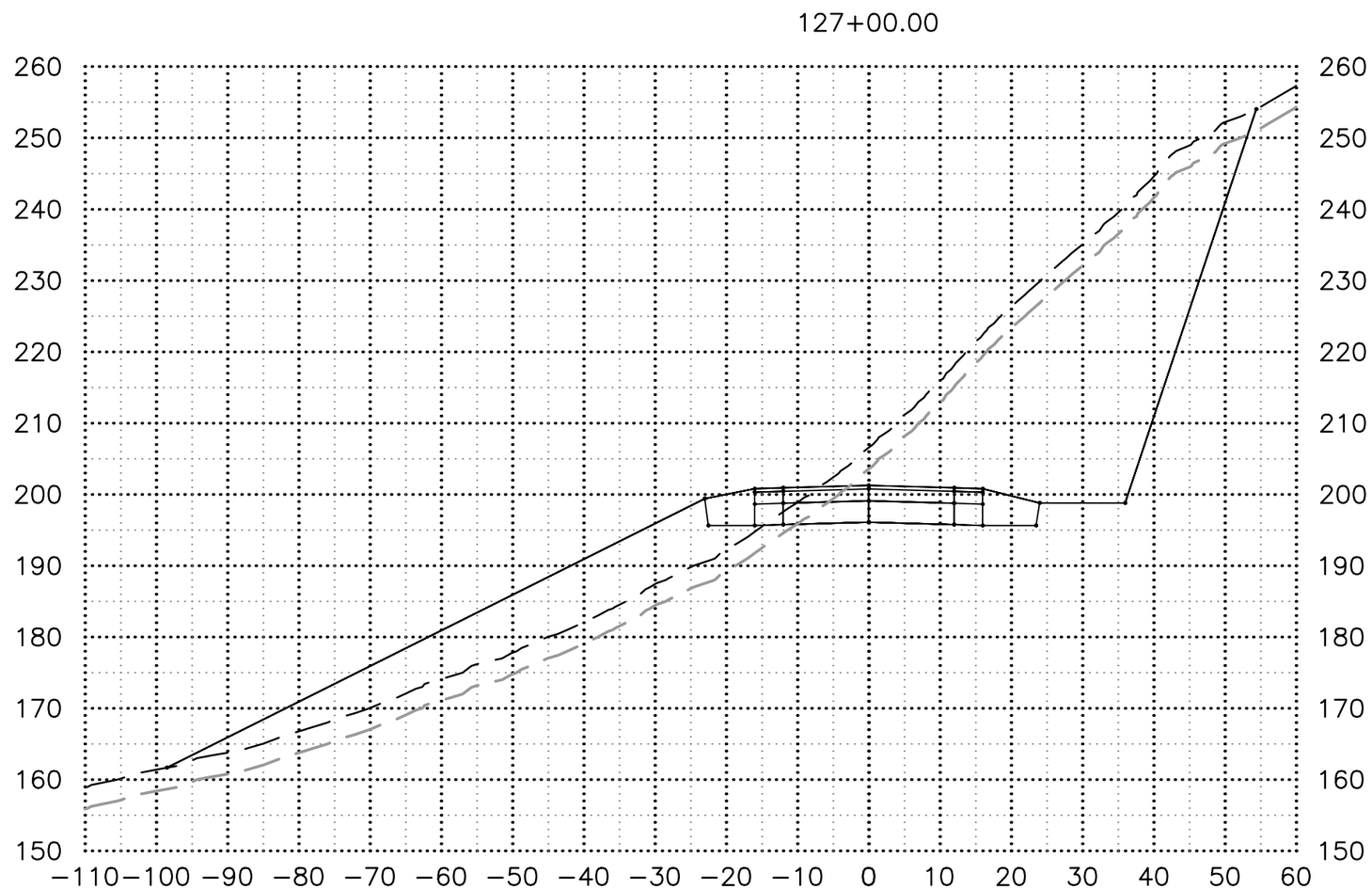

File: \\crweng.com\projects\JobsData\20403.02 Shotgun Cove Road\00 CADD\01 Working Set\01 Civil\00 SOURCE DRAWINGS\03 CORRIDORS\20403.02 Cross Sections_High 2_50ft Sections.dwg

128+00.00

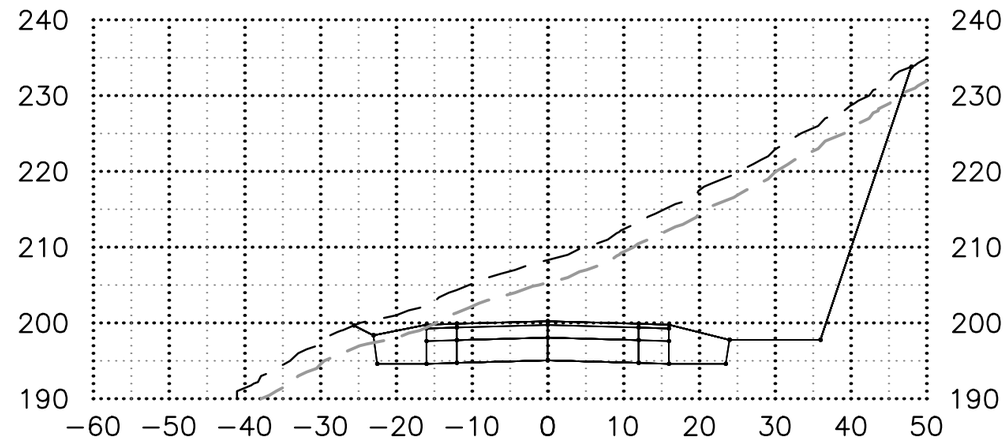


127+50.00

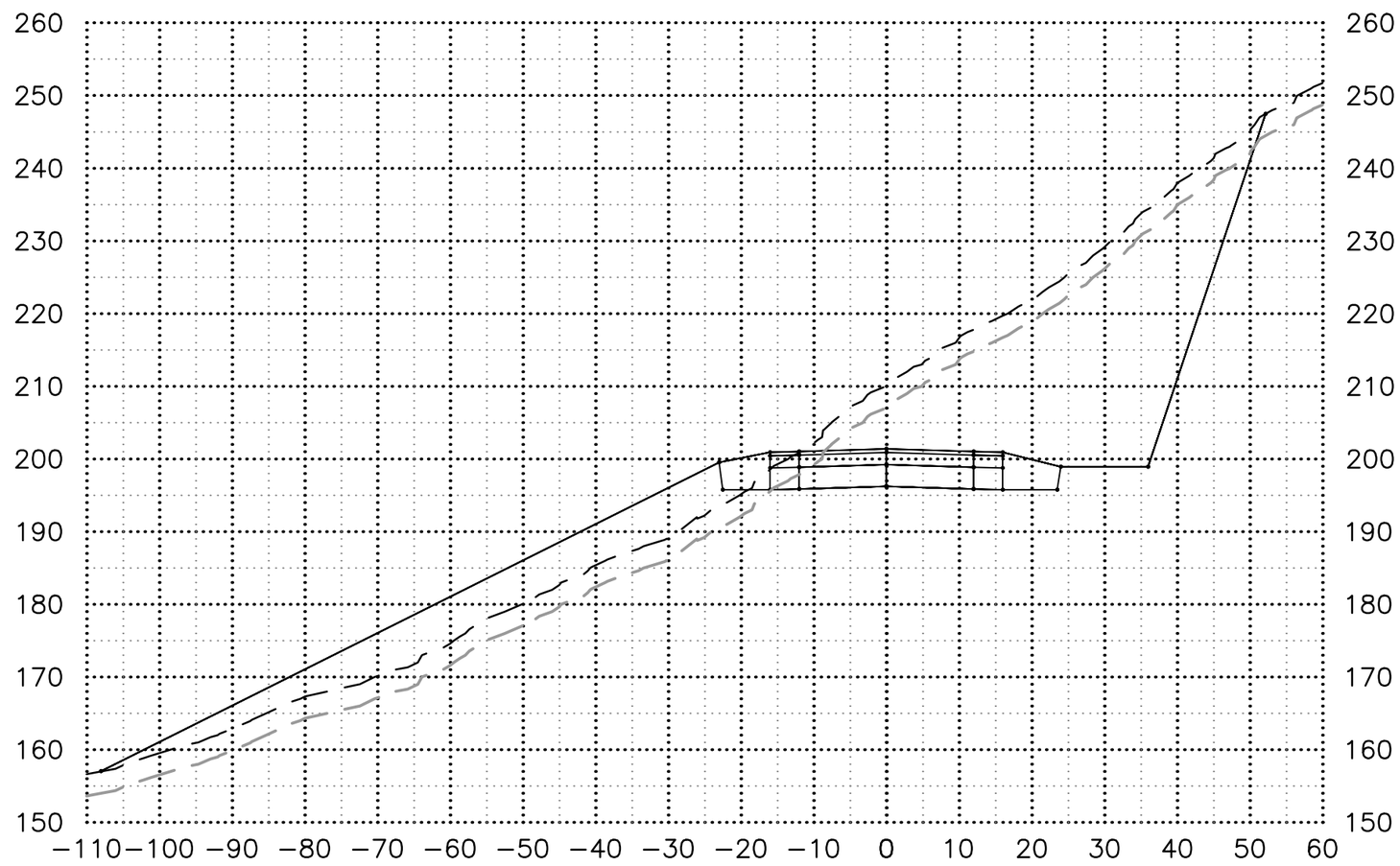

File: \\crweng.com\projects\JobsData\20403.02 Shotgun Cove Road\00 CADD\01 Working Set\01 Civil\00 SOURCE DRAWINGS\03 CORRIDORS\20403.02 Cross Sections_High 2_50ft Sections.dwg

129+00.00

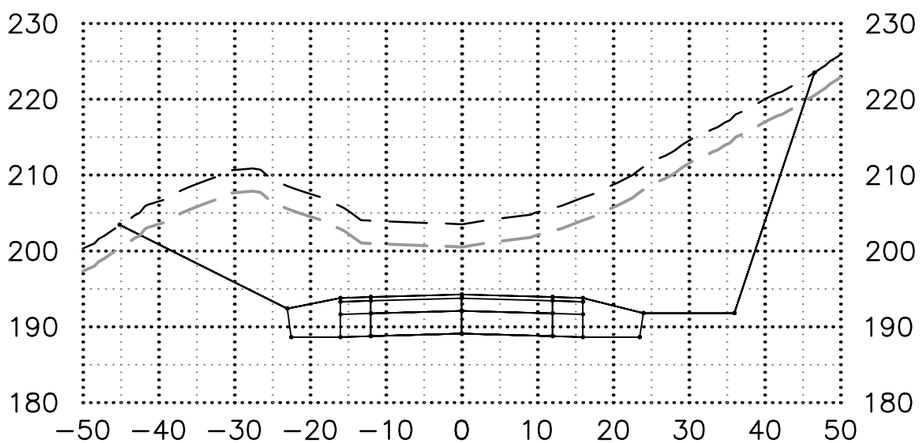


130+00.00

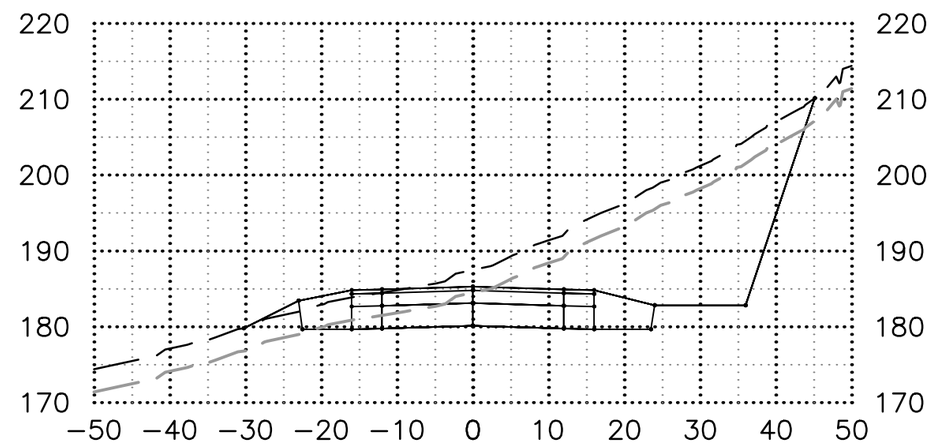


128+50.00

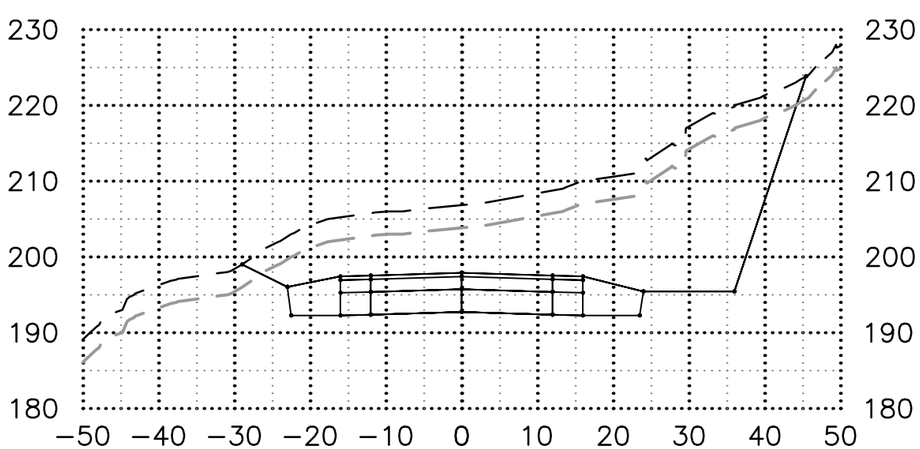

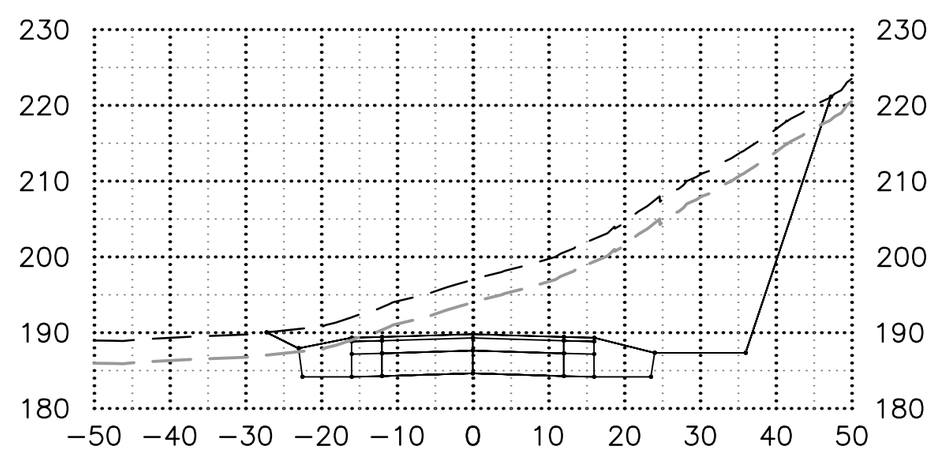
129+50.00