




















LOIS DRIVE & W. 32ND AVE PATHWAY

BENSON BOULEVARD TO MINNESOTA DRIVE

PM&E PROJECT NO. 19-08

ALTERNATIVE 4

LEGEND

	PARCEL NUMBER		EXISTING SEWER
	EXISTING EASEMENTS		EXISTING NATURAL GAS
	EXISTING EDGE OF PAVEMENT		EXISTING WATER
	EXISTING PROPERTY / RIGHT-OF-WAY LINES		EXISTING FIBER DRAIN
	PROPOSED PEDESTRIAN FACILITY / RAISED MEDIAN		EXISTING STORM DRAIN
			EXISTING CABLE TELEVISION
			EXISTING TELEPHONE
			EXISTING ELECTRIC
			EXISTING ELECTRIC (OVERHEAD)
			EXISTING ELECTRIC/CABLE/FIBER OPTIC (OVERHEAD)
			EXISTING ELECTRIC/CABLE (OVERHEAD)
			EXISTING ELECTRIC/TELEPHONE (OVERHEAD)
			EXISTING ELECTRIC/TELEPHONE/CABLE (OVERHEAD)
			EXISTING ELECTRIC/TELEPHONE/CABLE/FIBER OPTIC (OVERHEAD)

AERIAL: ##### ORTHO-PHOTOGRAPHY

0' 20' 40'

