






















32nd Avenue  
(Looking East)

# LOIS DRIVE & W. 32ND AVE PATHWAY

BENSON BOULEVARD TO MINNESOTA DRIVE  
PM&E PROJECT NO. 19-08  
ALTERNATIVE 2

### LEGEND

-  PARCEL NUMBER
-  EXISTING EASEMENTS
-  EXISTING EDGE OF PAVEMENT
-  EXISTING PROPERTY / RIGHT-OF-WAY LINES
-  PROPOSED PAVEMENT
-  PROPOSED PEDESTRIAN FACILITY / RAISED MEDIAN
-  PROPOSED DRIVEWAY
-  AERIAL: ##### ORTHO-PHOTOGRAPHY
-  EXISTING SEWER
-  EXISTING NATURAL GAS
-  EXISTING WATER
-  EXISTING STORM DRAIN
-  EXISTING FIBER OPTIC
-  EXISTING CABLE TELEVISION
-  EXISTING TELEPHONE
-  EXISTING ELECTRIC
-  EXISTING ELECTRIC (OVERHEAD)
-  EXISTING ELECTRIC/CABLE/FIBER OPTIC (OVERHEAD)
-  EXISTING ELECTRIC/CABLE (OVERHEAD)
-  EXISTING ELECTRIC/TELEPHONE (OVERHEAD)
-  EXISTING ELECTRIC/TELEPHONE/CABLE/FIBER OPTIC (OVERHEAD)

