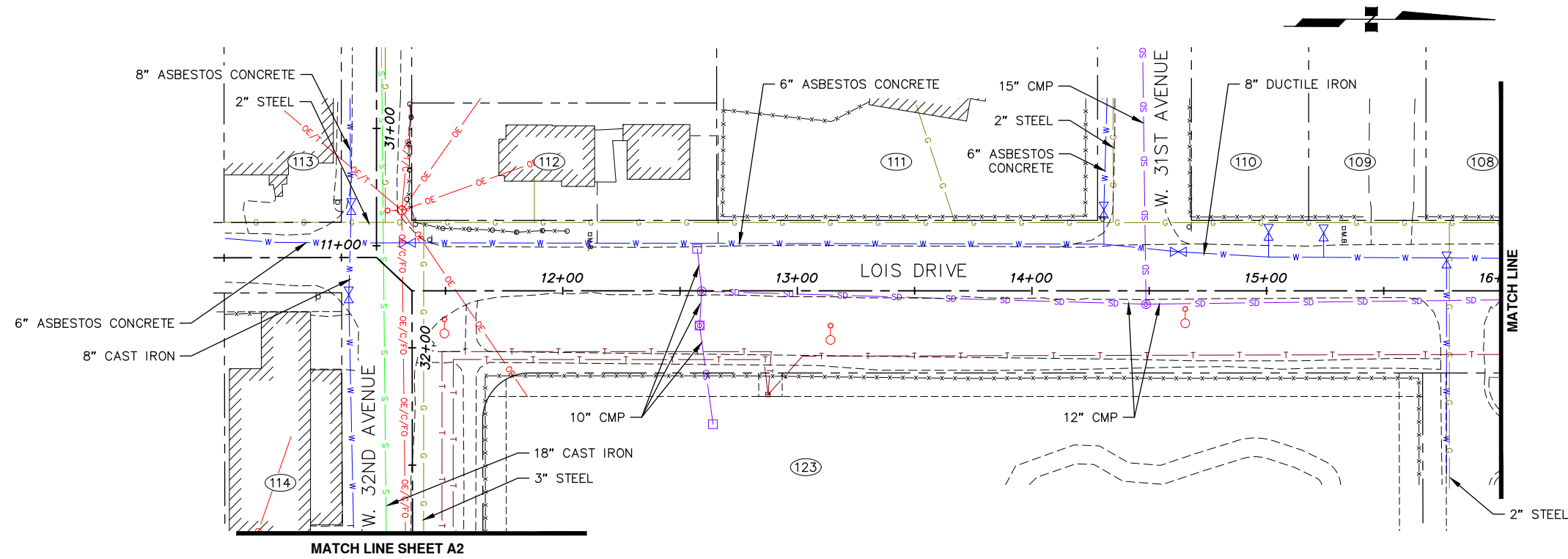


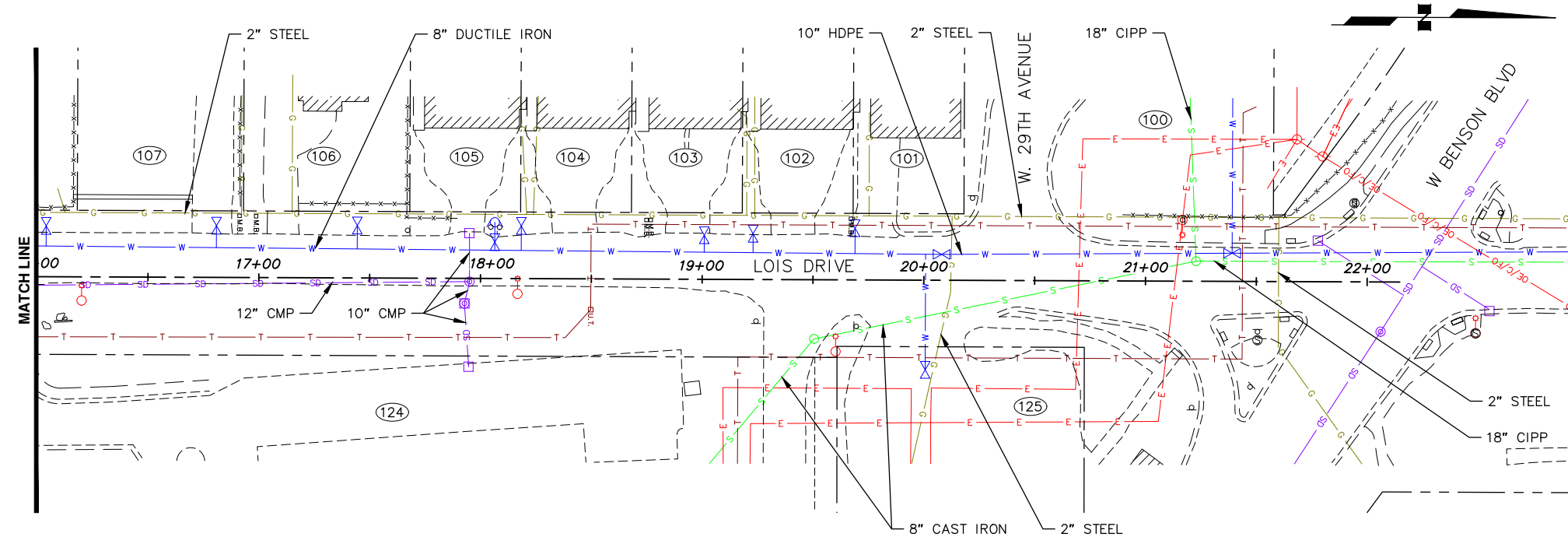
Existing Utilities Drawings

# Appendix A





MATCH LINE SHEET A2



EXISTING UTILITY LEGEND

- S SEWER
- G NATURAL GAS
- W WATER
- SD STORM DRAIN
- SB SUBDRAIN
- FO FIBER OPTIC
- C CABLE TELEVISION
- T TELEPHONE
- E ELECTRIC
- OE ELECTRIC (OVERHEAD)
- OEC ELECTRIC/CABLE (OVERHEAD)
- OE/C/FO ELECTRIC/CABLE/FIBER OPTIC (OVERHEAD)
- OE/T/C ELECTRIC/TELEPHONE/CABLE (OVERHEAD)
- OE/T/C/FO ELECTRIC/TELEPHONE/CABLE/FIBER OPTIC (OVERHEAD)
- - - - - EDGE OF PAVEMENT
- - - - - CURB & GUTTER
- - - - - EDGE OF GRAVEL

- EDGE OF CONCRETE
- PROPERTY LINE
- EASEMENT
- SANITARY SEWER MANHOLE
- SANITARY SEWER SERVICE
- SEWER CLEANOUT
- KEY BOX
- FIRE HYDRANT
- WATER VALVE
- STORM DRAIN CLEANOUT
- STORM DRAIN CATCH BASIN
- STORM DRAIN MANHOLE
- CATCH BASIN MANHOLE
- FIBER OPTIC VAULT
- CABLE PEDESTAL
- TELEPHONE PEDESTAL
- TELEPHONE MANHOLE

- ELECTRIC JBOX
- ELECTRIC SWITCH CABINET
- LUMINAIRE
- POWERLINE POLE
- GUY WIRE
- ELECTRIC JUNCTION BOX TYPE 3
- TRAFFIC SIGNAL POLE
- TELEPHONE VAULT
- LOAD CENTER
- TRAFFIC CONTROLLER CABINET
- JUNCTION BOX (LIGHTING/TRAFFIC)
- JUNCTION BOX TYPE 2 (LIGHTING/TRAFFIC)
- TRANSFORMER
- ELECTRIC MANHOLE
- PARCEL NUMBER



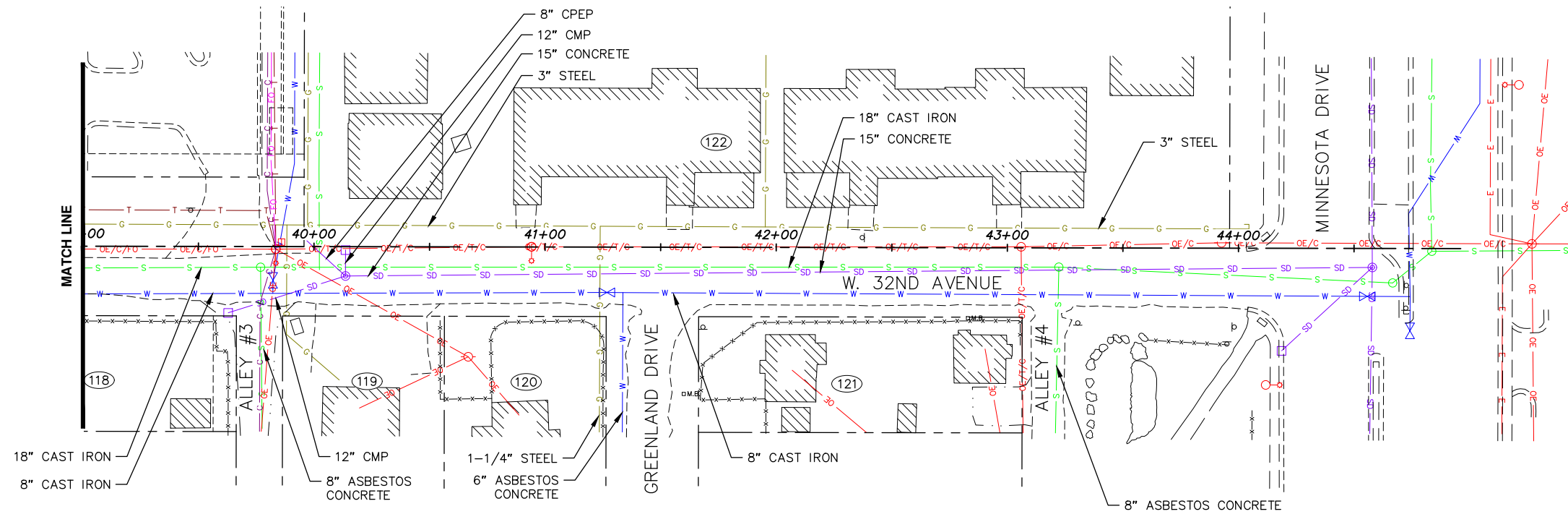
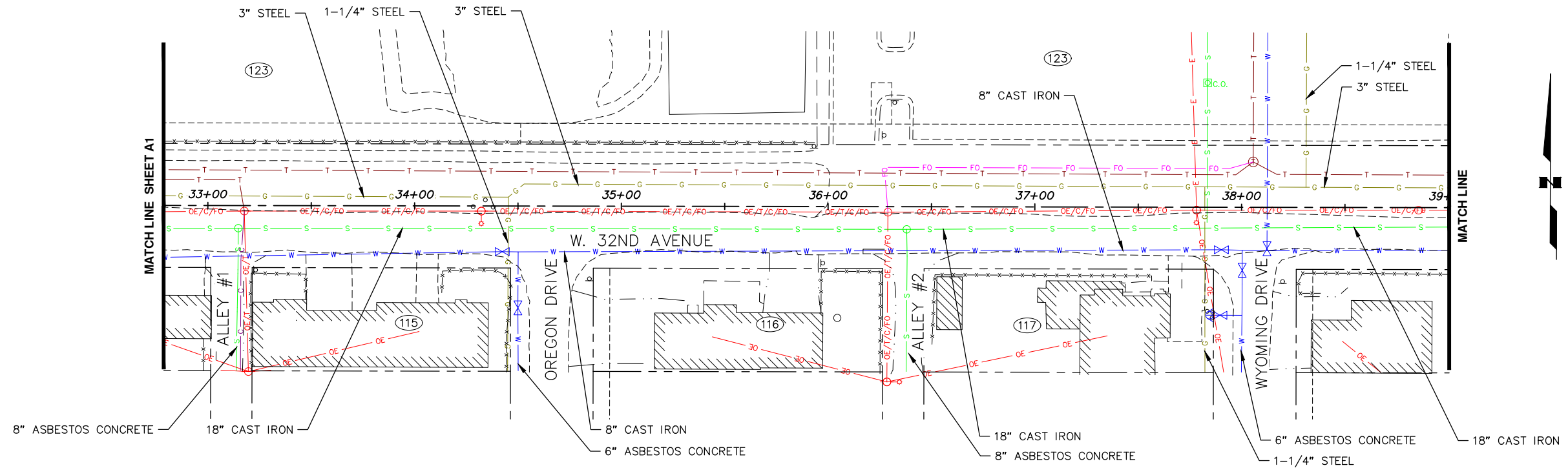
File: I:\webData\10145.00 Lois Drive And W 32nd Ave Pathway\00 CADD 2019\02 Figures\01 DSR\01 UCR\10145.00 Existing Utilities.dwg

**CRW**  
ENGINEERING GROUP, LLC  
3940 ARCTIC BLVD, SUITE 300  
ANCHORAGE, ALASKA 99503  
PHONE: (907) 562-3252  
#AECLE82-AK

CONSULTANT

SEAL

PROJECT MANAGEMENT AND ENGINEERING DEPARTMENT	
19-08	LOIS DRIVE AND W 32ND AVE PATHWAY W BENSON BOULEVARD TO MINNESOTA DRIVE
EXISTING UTILITIES	
SCALE HOR. 1"=30' VER. N/A	GRID SW622 DATE SEP 2020 STATUS DSR
A1 of A2	



**EXISTING UTILITY LEGEND**

- S SEWER
- G NATURAL GAS
- W WATER
- SD STORM DRAIN
- SB SUBDRAIN
- FO FIBER OPTIC
- C CABLE TELEVISION
- T TELEPHONE
- E ELECTRIC
- OE ELECTRIC (OVERHEAD)
- OEC ELECTRIC/CABLE (OVERHEAD)
- OE/C/FO ELECTRIC/CABLE/FIBER OPTIC (OVERHEAD)
- OE/T/C ELECTRIC/TELEPHONE/CABLE (OVERHEAD)
- OE/T/C/FO ELECTRIC/TELEPHONE/CABLE/FIBER OPTIC (OVERHEAD)
- EDGE OF PAVEMENT
- CURB & GUTTER
- EDGE OF GRAVEL

- EDGE OF CONCRETE
- PROPERTY LINE
- EASEMENT
- SANITARY SEWER MANHOLE
- SANITARY SEWER SERVICE
- SEWER CLEANOUT
- KEY BOX
- FIRE HYDRANT
- WATER VALVE
- STORM DRAIN CLEANOUT
- STORM DRAIN CATCH BASIN
- STORM DRAIN MANHOLE
- CATCH BASIN MANHOLE
- FIBER OPTIC VAULT
- CABLE PEDESTAL
- TELEPHONE PEDESTAL
- TELEPHONE MANHOLE

- ⊕ ELECTRIC JBOX
- ⊕ ELECTRIC SWITCH CABINET
- ⊕ LUMINAIRE
- ⊕ POWERLINE POLE
- ⊕ GUY WIRE
- ⊕ ELECTRIC JUNCTION BOX TYPE 3
- ⊕ TRAFFIC SIGNAL POLE
- ⊕ TELEPHONE VAULT
- ⊕ LOAD CENTER
- ⊕ TRAFFIC CONTROLLER CABINET
- ⊕ JUNCTION BOX (LIGHTING/TRAFFIC)
- ⊕ JUNCTION BOX TYPE 2 (LIGHTING/TRAFFIC)
- ⊕ TRANSFORMER
- ⊕ ELECTRIC MANHOLE
- ⊕ PARCEL NUMBER



File: I:\webdata\10145.00 Lois Drive And W 32nd Ave Pathway\00 CADD 2019\02 Figures\01 DSR\01 UCR\10145.00 Existing Utilities.dwg

**CRW**  
ENGINEERING GROUP, LLC  
3940 ARCTIC BLVD, SUITE 300  
ANCHORAGE, ALASKA 99503  
PHONE: (907) 562-3252  
#AEC1882-AK

CONSULTANT

SEAL

PROJECT MANAGEMENT AND ENGINEERING DEPARTMENT	
19-08	LOIS DRIVE AND W 32ND AVE PATHWAY W BENSON BOULEVARD TO MINNESOTA DRIVE
<b>EXISTING UTILITIES</b>	
SCALE HOR. 1"=30'	GRID SW628
VER. N/A	DATE SEP 2020 STATUS DSR
A2 of A2	